

Walker River Basin Irrigation Diversions

Summary of Historic Surface Water Irrigation Diversions

JANUARY 2000

**A Publication in the
Nevada Water Basin Information and Chronology Series**

**prepared by
Randy Pahl, P.E.
Water Planning Engineer/Hydrologist**

**Naomi S. Duerr, P.G., State Water Planner
DIVISION OF WATER PLANNING**

**Peter G. Morros, P.E., Director
DEPARTMENT OF CONSERVATION AND NATURAL RESOURCES**

WALKER RIVER BASIN IRRIGATION DIVERSIONS

Summary of Historic Surface Water Irrigation Diversions

Table of Contents

Introduction.....	1
Background on Watermaster’s Records.....	1
NDWP Diversion Database Development.....	7
Summary of Diversion Data.....	8
Summary and Conclusions.....	14
References.....	15

List of Figures

Figure 1. Watermaster’s Sections for Reporting Irrigation Diversions.....	2
Figure 2. Sample Sheet of Watermaster’s Handwritten Diversion Records.....	5
Figure 3. Sample Monthly Summary Printout from Watermaster’s Diversion Database	6
Figure 4. Walker River Sub-basins and Sections for NDWP Diversion Database.....	10
Figure 5. Historic Annual Diversions and Major Basin Inflows.....	12
Figure 6. Historic Annual Diversions vs. Historic Major Basin Inflows (1943-95).....	12
Figure 7. Average Monthly Distribution of Irrigation Diversions.....	13
Figure 8. Average Monthly Distribution of Irrigation Diversions by Percentage of Average Annual Diversion.....	13

List of Tables

Table 1. Record Structure for ADiversion≡ Tables.....	9
Table 2. Record Structure for AUsers≡ Tables.....	9
Table 3. Sections for NDWP Diversion Database.....	10
Table 4. Summary of Annual Diversions (in acre-feet) from the NDWP Diversion Database.....	13

Appendices (included in separate document)

- Appendix A. NDWP Diversion Database Structure
- Appendix B. Summary of Water Users/Ditch Names in 1931-95 Records and NDWP Database
- Appendix C. Summary of Historic Surface Water Irrigation Diversions by Month, Year and River Section
- Appendix D. Antelope Valley (West Walker River) - Historic Surface Water Irrigation Diversions by Ditch, Month and Year
- Appendix E. Antelope Valley (Lost Canyon and Mill Creeks) - Historic Surface Water Irrigation Diversions by Ditch, Month and Year
- Appendix F. Smith Valley (West Walker River) - Historic Surface Water Irrigation Diversions by Ditch, Month and Year
- Appendix G. East Walker Area (Above 10293050) - Historic Surface Water Irrigation Diversions by Ditch, Month and Year
- Appendix H. East Walker Area (Between 10293050 and 10293500) - Historic Surface Water Irrigation Diversions by Ditch, Month and Year
- Appendix I. Mason Valley (West Walker River) - Historic Surface Water Irrigation Diversions by Ditch, Month and Year
- Appendix J. Mason Valley (East Walker River) - Historic Surface Water Irrigation Diversions by Ditch, Month and Year
- Appendix K. Mason Valley (Walker River) - Historic Surface Water Irrigation Diversions by Ditch, Month and Year

Walker River Basin Irrigation Diversions Summary of Historic Surface Water Irrigation Diversions

Introduction

Numerous hydrologic studies of the Walker River Basin are either underway or are pending. Future projects include the development of a basinwide water budget and a water management planning model for the basin. Detailed historic surface water diversions are needed for these projects. In support of these efforts, the Nevada Division of Water Planning has compiled monthly diversion data from the Walker River federal watermaster's records. A summary of the monthly diversion data is presented in this report. Detailed diversion data are provided in separate appendices and are available in electronic form from the Division of Water Planning upon request.

Background on Watermaster's Records

Walker River Basin diversion records are maintained by the federal watermaster, Roger Bezayiff. For administrative purposes, the watermaster groups the diversion data into five sections (see Figure 1):

Antelope Valley Section

This section includes:

- ∃ Diversions from the West Walker River within Antelope Valley (between USGS Gaging Stations 10296500 and 10297500) for the irrigation of lands within Antelope Valley.
- ∃ Diversions from Lost Canyon and Mill Creeks (tributaries to the West Walker River between the 2 USGS gaging stations) for the irrigation of lands within Lost Canyon Creek and Mill Creek basin; and Little Antelope Valley.

West Walker River Section

This section includes diversions from the West Walker River within Smith Valley (between USGS Gaging Stations 10297500 and 10300000) for the irrigation of lands within Smith Valley.

figure 1 - water master sections

Tunnel Section

This section includes diversions from the West Walker River between USGS Gaging Station 10300000 and the confluence of the West and East Walker Rivers for the irrigation of lands within Mason Valley (east and west of the West Walker River and west of the Walker River).

East Walker River Section

This section includes diversions from the East Walker River below Bridgeport Reservoir. All diversions above USGS Gaging Station 10293500 are for the irrigation of lands along the East Walker River above this gaging station. Diversions below USGS Gaging Station 10293500 are for the irrigation of lands within Mason Valley (east and west of the East Walker River and east of the Walker River).

Main River Section

This section includes diversions from the Walker River within Mason Valley (between the confluence of the West and East Walker Rivers and USGS Gaging Station 10301500) for the irrigation of lands within Mason Valley.

The watermaster does not maintain records for:

- ∃ Diversions from the East Walker River and tributaries above Bridgeport Reservoir

While no individual diversions records are maintained, the watermaster does regulate these diversions in accordance with the ARules and Regulations for the Distribution of Water on the Walker River Stream System under the Provisions of Paragraph 15 of Decree in Equity, No. C-125" (hereinafter referred to the A1953 Rules and Regulations≅) as approved by the Federal District Court on September 3, 1953 and subsequent court orders and amendments.

- ∃ Diversions from the West Walker River and tributaries above Antelope Valley (i.e. above USGS Gaging Station 10296500); and diversions from other tributaries within the Walker River basin not previously mentioned (such as Bodie, Desert, Frying Pan, Murphy, Rough and Sweetwater Creeks)

While no record of these diversions is maintained, the watermaster does check these diversions as needed to ensure compliance with Decree C-125.

- ∃ Diversions to Topaz Reservoir (and releases from Topaz Reservoir)

While diversions to and releases from Topaz Reservoir are not directly measured, the watermaster estimates these diversions/releases daily based upon the following measured values: 1) Topaz storage levels; and 2) streamflows at USGS Gage 10297500; and estimates of: 1) West Walker River flows immediately below the diversion to Topaz Reservoir; and 2)

Topaz Reservoir evaporation losses.

- ∃ All diversions below USGS Gaging Station 10301500

The Walker River Indian Reservation has a decreed right of 26.25 cfs (cubic feet per second) with a priority date of 1859 (the most senior right in the basin) as measured at the Wabuska gage (Station 10301500). As part of the river operations, the watermaster maintains a minimum flow of 26.25 cfs (as flows allow) at the Wabuska gage to satisfy the Tribe's right.

The watermaster does not maintain records of actual diversions to storage in Weber Reservoir and diversions from the river below Weber Reservoir. Only recently (1995) have USGS gaging stations been established to measure Weber Reservoir storage levels and diversions from the Walker River via Canals No. 1 and No. 2 below Weber Reservoir.

The watermaster and his ditch riders determine daily diversion flows (in cfs) for each of the 5 river sections (Figure 1) based upon Parshall flume, weir measurements, etc. Prior to 1989, the daily diversions for each diversion from the river were handwritten onto monthly summary sheets. An example of one of these sheets is shown on Figure 2. These sheets were used to develop the NDWP diversion database for diversions prior to 1989.

Since 1989, the Federal Watermaster's Office has entered daily diversions (in cfs) into an electronic database from which a number of printouts can be generated. Figure 3 shows an example of the monthly summary printout. These sheets were used to develop the NDWP diversion database for diversions since 1989.

Monthly diversion volumes are provided in both the handwritten records and the watermaster's database printouts. These historic monthly diversion volumes were calculated by the watermaster staff and the database application using the following equation:

$$\text{Monthly Diversion (acre-feet, AF)} = \text{Sum of Daily Diversions for the Month (cfs)} \times 2 \quad (\text{Eq. 1})$$

A more accurate equation for calculating monthly diversion volumes is:

$$\text{Monthly Diversion (AF)} = \text{Sum of Daily Diversions for the Month (cfs)} \times 1.9835 \quad (\text{Eq. 2})$$

However, the monthly volumes (acre-feet) as recorded on the handwritten sheets and in the watermaster's database (Equation 1) were utilized in the NDWP database for consistency with the records.

In general, the watermaster's monthly summaries present daily and monthly diversions and categorize these diversions as either decree, flood or storage diversions:

Decree Water

Decree diversions are vested water right diversions as defined in Decree C-125.

Figure 2. Sample Sheet of Watermaster's Handwritten Diversion Records

Figure 3. Sample Monthly Summary Printout from Watermaster's Diversion Database

Flood Water

These are diversions over and above the vested water right diversions. The A1953 Rules and Regulations state:

If at any time the Chief Deputy Water Commissioner determines that there is more water available in the stream than is required to fill the rights of all of the vested users including the rights of the Walker River Irrigation District and others similarly situated to store water, then he shall prorate such excess water to all users in proportion to the rights already established.

In general, prior to 1987 the records refer to these diversions as either AFlood or AFree water. Beginning in 1987, the records refer to these diversions as APermit water. These 3 names all refer to the same Aexcess water diversions allowed under the A1953 Rules and Regulations.

Storage Water

These values are diversions of storage water released from Topaz and Bridgeport Reservoirs.

NDWP Diversion Database Development

Working from photocopies of the watermaster's monthly diversion records, the Division of Water Planning entered the monthly diversion values (in acre-feet) into an electronic database utilizing Microsoft Access software. Monthly diversions records entered into the database were rounded to the nearest 1 AF. As a result, totals calculated from the database may vary slightly from those on the handwritten records and the federal watermaster's database printouts.

With the exception of Antelope Valley, diversion data were entered into the NDWP diversion database for the periods 1931-32 and 1934-95 (data for 1933 were not available). Antelope Valley diversion data were entered into the database for the period 1943-95, as pre-1943 data were not available.

During the database development process, various omissions, mathematical errors and inconsistencies were found in the handwritten records. The main problems could be categorized as follows:

- ⊖ monthly ditch diversion volumes were omitted or calculated incorrectly;
- ⊖ monthly ditch diversion volumes were entered into the incorrect water type columns (Decree, Flood, Storage);
- ⊖ monthly section diversion totals were omitted or calculated incorrectly;

- ∃ diversions were reported as occurring in the wrong river section;
- ∃ names used for water users/ditches were inconsistent from year to year;
- ∃ diversions were reported under 2 different water user/ditch headings. For example, separate diversions may have been reported on the same sheet for both the Fox and Mickey Ditch, and also for the Fox-Mickey. Inclusion of all 3 entries would result in double counting; and
- ∃ records for some diversions are sporadic and are unavailable for some years.

During the data entry process, the Division of Water Planning (with the assistance of Roger Bezayiff, Walker River Federal Watermaster) went through extensive efforts to identify and correct any of these errors, or to otherwise account for these problems in the historic record. As a result, some values in the Division's database represent our best interpretation of the historic records and may differ from the handwritten records. Overall, the differences between the NDWP diversion database and the handwritten records are small.

The most difficult problem yet to be addressed involves the proper identification of Decree, Flood and Storage diversions. The identification of these diversion types in the handwritten records has been inconsistent over the years, depending on the recordkeepers at the time. In some cases, correcting the data was relatively straightforward and the Division of Water Planning made these changes prior to entering the data into our database. However, there are numerous years for which the Division did not have the necessary information upon which to base any corrections. For these years, the data were entered as shown on the handwritten records. A considerable amount of work will be needed to adjust all of the data so that the 3 water types are properly segregated in the database. At this point, it is uncertain whether or not a proper segregation of the historic data is critical for future projects (such as modeling). For these reasons, the data presented in this report are aggregated total monthly diversions (total of Decree, Flood, Storage) with no breakdowns between the 3 water types.

Additional discussion on the database development and structure is included in Appendix A (in separate document).

Summary of Diversion Data

As discussed earlier, the watermaster's diversion records are grouped by the five sections shown on Figure 1. However, a more detailed grouping of the data are presented in this report. For the following summary discussion, the diversion data have been aggregated by the eight sections and four sub-basins shown on Table 1 and in Figure 4. This type of data aggregation provides more detail with segment delineations located at USGS gaging stations and stream confluences, and is deemed more desirable for future work involving water budget and water model development.

Table 1. NDWP’s Sections for Diversion Data

NDWP Section Number	Place of Diversion		Place of Use	Periods of Record of Available Data ¹
	Sub-Basin	River Section(s)		
1	Antelope Valley	West Walker River	Antelope Valley	1943-95
2		Tributaries (Mill and Lost Canyon Creeks)	Mill and Lost Canyon Creeks area; Little Antelope Valley	1947-77,79
3	Smith Valley	West Walker River	Smith Valley	1931-32, 1934-95
4	East Walker Area	East Walker River between Bridgeport Reservoir and USGS Gaging Station 10293050 (abandoned)	Between Bridgeport Reservoir and USGS Gaging Station 10293050 (abandoned)	1931, 1934, 1939-41, 1944, 1947-55, 1957-95
5		East Walker River between USGS Gaging Stations 10293050 (abandoned) and 10293500	Below USGS Gaging Stations 10293050 (abandoned) and 10293500	1931, 1934-36, 1939-95
6	Mason Valley	West Walker River below USGS Gaging Station 10300000	Mason Valley east/west of West Walker River and west of Walker River	1931-32, 1934-95
7		East Walker River below USGS Gaging Station 10293500	Mason Valley east/west of East Walker River and east of Walker Rivers	1931-32, 1934-95
8		Walker River	Mason Valley east/west of Walker River	1931-32, 1934-95

¹Dates for which diversion data exists in the Watermaster’s records and NDWP Diversion Database. Some of the years listed may have incomplete data for those years (records may not exist for all diversions within the section). Years not listed indicate that data are missing for those periods.

Table 2 provides a summary of total annual diversions for each of the eight river sections as defined by NDWP. Figure 5 provides a graphical representation of annual diversions for the East Walker Area, and Antelope, Smith and Mason valleys, along with annual river flows for the East Walker River (U.S. Geological Survey Gaging Station 10293000) and the West Walker River (U.S. Geological Survey Gaging Station 10296500) as compiled by Pahl (1997). One can readily see from this plot that historic diversions within each sub-basin have tended to increase or decrease in response to changes in streamflow. Figure 6 also shows the relation between historic diversions and major river flows. This plot suggests that total diversions from the Antelope Valley, Smith Valley, East Walker and Mason Valley Sub-basins have historically leveled out between about 400,000 to 450,000 acre-feet during the higher water years.

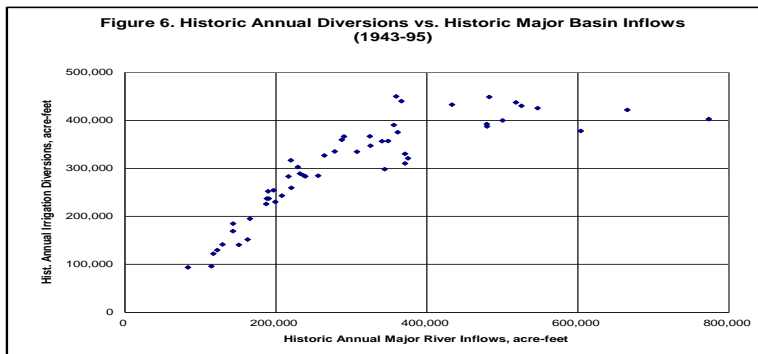
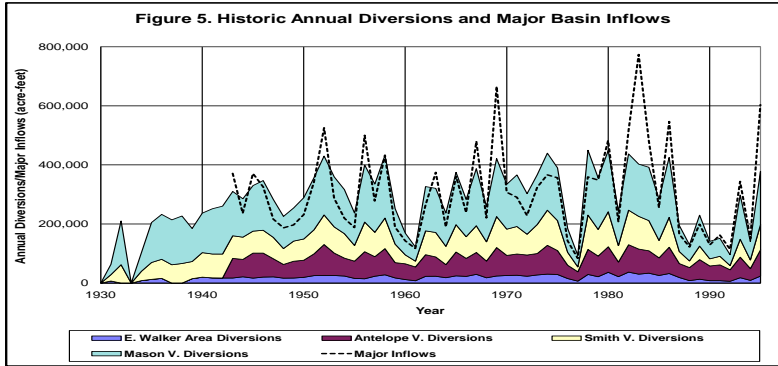
Figure 7 shows the average monthly distribution of the historic diversions for each of the eight sections. Figure 8 shows the average monthly diversions as a percentage of the average annual diversion. On the average, the highest diversions have occurred from May through July. However, the river sections tend to experience peak monthly diversions at different times. For instance, Antelope Valley diversions have historically peaked in May and June, while Smith Valley diversions have peaked in June and July.

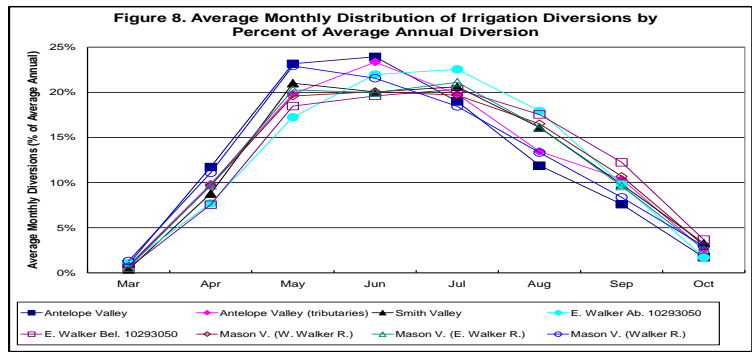
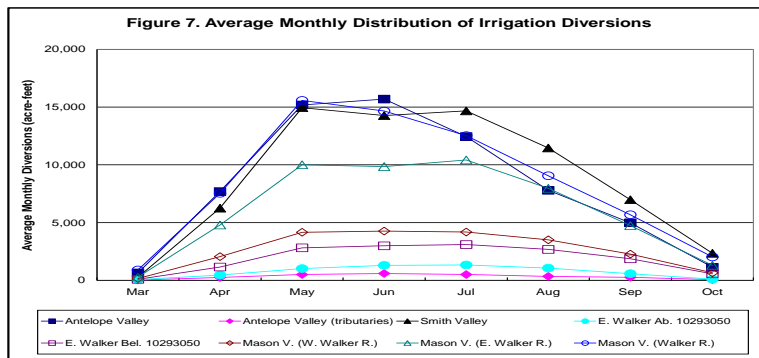
FIGURE 4. NDWP DATABASE SECTIONS

Table 4. Summary of Annual Diversions from the NDWP Diversion Database (acre-feet)

Year	Antelope Valley - West Walker River	Antelope Valley - Tributaries	Smith Valley - West Walker River	East Walker Area - Above 10293050	East Walker Area - Between 10293050 and 10293500	Mason Valley - West Walker River	Mason Valley - East Walker River	Mason Valley - Walker River	TOTAL
1931			21,520	1,940	5,189	8,502	13,311	13,222	63,684 *
1932			62,304			26,908	50,323	71,058	210,593 *
1934			31,616	1,524	6,889	9,385	23,476	29,924	102,814 *
1935			57,158		12,758	25,026	49,662	60,652	205,256 *
1936			64,540		16,165	29,909	56,346	65,746	232,706 *
1937			62,209			29,738	55,563	66,770	214,280 *
1938			66,497			37,040	56,689	67,054	227,280 *
1939			58,135	2,422	12,581	19,640	42,125	50,034	184,937 *
1940			83,083	4,678	15,526	19,662	53,360	60,696	237,005 *
1941			80,817	1,568	16,209	23,098	57,040	73,151	251,883 *
1942			81,119		17,372	21,815	63,884	76,485	260,675 *
1943	66,328		76,645		17,439	23,890	57,903	68,150	310,355 *
1944	58,650		75,380	6,692	14,889	19,352	45,680	64,983	285,626 *
1945	84,539		74,463		17,052	21,951	55,498	76,870	330,373 *
1946	80,981		77,401		20,622	24,376	60,925	82,923	347,228 *
1947	60,669	334	72,480	3,990	17,436	21,129	44,288	62,901	283,227
1948	45,192	1,009	53,949	5,240	11,709	17,728	35,518	55,565	225,910
1949	54,702	1,966	68,277	4,994	12,384	18,985	39,419	53,745	254,472
1950	55,011	2,741	71,987	5,236	14,534	22,456	46,078	71,211	289,254
1951	70,002	2,826	81,467	6,777	18,735	25,243	58,510	92,546	356,106
1952	98,811	5,426	100,520	3,910	22,341	33,075	74,606	91,673	430,362
1953	72,934	2,613	88,827	8,041	17,949	26,672	60,080	82,590	359,706
1954	57,969	2,504	82,948	6,077	18,086	24,524	53,347	71,353	316,808
1955	56,933	1,214	53,215	4,889	11,268	17,196	34,887	57,554	237,156
1956	88,192	3,333	100,456		14,819	30,394	70,169	92,583	399,946 *
1957	63,000	2,961	82,609	4,704	18,782	26,135	61,199	75,923	335,313
1958	82,991	5,302	103,802	4,067	24,287	33,450	75,631	103,322	432,852
1959	49,586	2,041	62,743	4,515	13,225	17,603	41,663	60,825	252,201
1960	51,319	1,859	30,323	3,747	8,434	10,069	22,795	40,650	169,196
1961	44,743	1,905	19,582	2,872	5,230	6,642	12,677	28,590	122,241
1962	70,043	3,056	80,817	8,024	15,080	20,045	56,548	73,300	326,913
1963	62,683	2,450	82,991	8,284	15,131	20,517	56,177	72,763	320,994
1964	43,062	1,073	62,072	5,683	12,766	16,817	37,640	58,010	237,123
1965	78,076	2,333	92,616	7,974	16,816	26,102	63,819	87,572	375,307
1966	57,769	3,009	73,444	6,207	16,707	19,020	42,641	64,631	283,427
1967	69,017	4,808	90,608	10,196	19,708	28,233	70,047	94,899	387,515
1968	53,331	3,026	65,318	5,637	12,532	18,826	39,277	61,557	259,504
1969	90,633	5,369	105,029	10,498	13,754	31,161	74,964	90,427	421,835
1970	65,353	2,364	89,024	8,314	17,694	23,267	56,127	72,562	334,704
1971	69,220	2,499	93,238	8,214	18,579	24,293	64,517	85,915	366,476
1972	68,513	3,175	70,380	6,152	17,282	20,155	48,967	68,194	302,819
1973	69,976	1,219	98,285	9,087	18,775	24,699	63,825	79,947	365,812
1974	94,375	2,957	119,142	9,296	21,284	28,132	74,081	90,868	440,135
1975	77,638	2,993	101,748	8,611	20,733	26,607	69,790	82,279	390,399
1976	43,361	1,499	43,973	3,334	12,269	12,855	26,493	41,149	184,932
1977	30,506	1,058	16,513	1,847	4,953	5,867	12,307	20,672	93,723
1978	84,442		116,593	9,719	19,836	28,623	80,844	109,945	450,002 *
1979	69,561	200	90,324	6,427	15,401	25,771	63,959	85,403	357,046
1980	86,214		118,584	11,421	25,383	30,779	76,924	99,571	448,876 *
1981	49,377		55,530	6,605	15,435	17,458	39,354	59,395	243,155 *
1982	92,516		117,147	12,354	25,040	27,165	71,521	91,765	437,508 *
1983	84,625		110,890	7,375	23,197	26,420	66,389	83,956	402,852 *
1984	75,587		102,331	9,575	24,232	26,958	65,504	88,144	392,331 *
1985	59,407		59,219	6,925	19,146	19,990	48,169	71,911	284,767 *
1986	88,814		101,163	8,807	23,842	28,451	72,473	102,000	425,550 *
1987	47,011		40,840	4,876	14,219	13,065	31,754	43,474	195,239 *
1988	43,990		22,596	2,371	6,186	7,954	15,044	31,619	129,760 *
1989	66,141		45,992	4,573	8,724	14,211	32,615	57,995	230,251 *
1990	49,710		24,227	2,632	5,696	9,029	14,035	36,217	141,546 *
1991	53,396		29,182	2,667	5,654	9,734	15,015	36,152	151,800 *
1992	38,845		14,400	1,850	4,438	4,510	8,299	23,751	96,093 *
1993	69,313		60,952	5,616	12,856	18,488	48,824	82,218	298,267 *
1994	39,877		29,051	2,500	6,896	8,093	17,500	36,776	140,693 *
1995	88,744		85,100	7,133	16,904	24,262	60,457	95,449	378,049 *
Average	65,541	2,535	71,178	5,901	15,230	21,237	49,352	67,957	284,763

* Data missing for some years





A number of factors possibly contribute to the various monthly distributions among river sections, such as:

- ∃ differences in water rights from section to section (types, priority dates);
- ∃ variations in streamflow from section to section; and
- ∃ availability of storage flow for later season irrigation.

The appendices (under separate cover) present more detailed diversion data (i.e. monthly/annual diversions by each of the water users/ditches within the eight river sections). Electronic copies of the NDWP Diversion Database are available in a variety of formats (i.e. spreadsheets, database) upon request. **Please note that the data presented in this report and appendix, and any released electronic files, are limited to total monthly diversions by water users/ditches without any breakdown between Decree, Flood and Storage diversions.**

Summary and Conclusions

This report and associated appendix presents Walker River Basin diversion data as compiled by the Nevada Division of Water Planning from the Federal Watermaster's historical records. During the data entry process, some errors and omissions were found in the handwritten records. As a result, some interpretation of the data was required. The data in the NDWP Diversion Database represent our best efforts in interpreting the historic records.

The base data in the NDWP Diversion Database include breakdowns between Decree, Flood and Storage diversions where data are available. However, some of these breakdowns are not accurate due to errors and inconsistencies within the handwritten diversion records. Thus, only total diversion data are presented in this report and are available to the public in electronic format.

Significant work is needed to resolve problems with the handwritten records associated with the breakdowns between Decree, Flood and Storage diversions. The value of correcting these errors and inconsistencies needs to be discussed. Nevertheless, the total diversions calculated from these data (sum of Decree, Flood and Storage diversions) provide useful information for other studies.

References

Pahl, R.A., Walker River Basin Gaging Stations - Summary of Historic and Estimated Streamflow, Reservoir & Lake Level Gaging Station Records, Nevada Division of Water Planning, September 1997.

WALKER RIVER BASIN IRRIGATION DIVERSIONS

Summary of
Historic Surface Water Irrigation Diversions -
APPENDICES

JANUARY 2000

**A Publication in the Nevada Water Basin Information and
Chronology Series**

prepared by
Randy Pahl, P.E.
Water Planning Engineer/Hydrologist

Naomi S. Duerr, P.G., State Water Planner
DIVISION OF WATER PLANNING

Peter G. Morros, P.E., Director
DEPARTMENT OF CONSERVATION AND NATURAL RESOURCES

WALKER RIVER BASIN IRRIGATION DIVERSIONS

Summary of Historic Surface Water Irrigation Diversions - APPENDICES

- Appendix A. NDWP Diversion Database Structure
- Appendix B. Summary of Water Users/Ditch Names in 1931-95 Records and NDWP Database
- Appendix C. Summary of Historic Surface Water Irrigation Diversions by Month, Year and River Section
- Appendix D. Antelope Valley (West Walker River) - Historic Surface Water Irrigation Diversions by Ditch, Month and Year
- Appendix E. Antelope Valley (Lost Canyon and Mill Creeks) - Historic Surface Water Irrigation Diversions by Ditch, Month and Year
- Appendix F. Smith Valley (West Walker River) - Historic Surface Water Irrigation Diversions by Ditch, Month and Year
- Appendix G. East Walker Area (Above 10293050) - Historic Surface Water Irrigation Diversions by Ditch, Month and Year
- Appendix H. East Walker Area (Between 10293050 and 10293500) - Historic Surface Water Irrigation Diversions by Ditch, Month and Year
- Appendix I. Mason Valley (West Walker River) - Historic Surface Water Irrigation Diversions by Ditch, Month and Year
- Appendix J. Mason Valley (East Walker River) - Historic Surface Water Irrigation Diversions by Ditch, Month and Year
- Appendix K. Mason Valley (Walker River) - Historic Surface Water Irrigation Diversions by Ditch, Month and Year

Appendix A

NDWP Diversion Database Structure

Appendix A

Table 1 depicts the structure and contents of the NDWP database. The database consists of 5 separate Microsoft Access files, one for each of the watermaster's sections:

Antelope Valley Section

This section includes:

- ∃ Diversions from the West Walker River within Antelope Valley (between USGS Gaging Stations 10296500 and 10297500) for the irrigation of lands within Antelope Valley.
- ∃ Diversions from Lost Canyon and Mill Creeks (tributaries to the West Walker River between the 2 USGS gaging stations) for the irrigation of lands within Lost Canyon Creek and Mill Creek basin; and Little Antelope Valley.

West Walker River Section

This section includes diversions from the West Walker River within Smith Valley (between USGS Gaging Stations 10297500 and 10300000) for the irrigation of lands within Smith Valley.

Tunnel Section

This section includes diversions from the West Walker River between USGS Gaging Station 10300000 and the confluence of the West and East Walker Rivers for the irrigation of lands within Mason Valley (east and west of the West Walker River and west of the Walker River).

East Walker River Section

This section includes diversions from the East Walker River below Bridgeport Reservoir. All diversions above USGS Gaging Station 10293500 are for the irrigation of lands along the East Walker River above this gaging station. Diversions below USGS Gaging Station 10293500 are for the irrigation of lands within Mason Valley (east and west of the East Walker River and east of the Walker River).

Main River Section

This section includes diversions from the Walker River within Mason Valley (between the confluence of the West and East Walker Rivers and USGS Gaging Station 10301500) for the irrigation of lands within Mason Valley.

Each of the Microsoft Access files contain two tables of data. The ADiversions table contains the monthly diversions (by water type) attributable to a water user/ditch for a particular year (see Table A-1).

Table A-1. Record Structure for ADiversions≅ Tables

Field (Column) Name	Contents of Field (Column)
Water User/Ditch	Name of water user(s) or ditch(s)
Year	Calendar year
Water Type	Type of water diverted (Decree, Flood, Storage)
Mar	Monthly diversions for March (AF)
Apr	Monthly diversions for April (AF)
May	Monthly diversions for May (AF)
Jun	Monthly diversions for June (AF)
Jul	Monthly diversions for July (AF)
Aug	Monthly diversions for August (AF)
Sep	Monthly diversions for September (AF)
Oct	Monthly diversions for October (AF)

In the ADiversions≅ table, 3 records (rows) exist for each water user/ditch for each year that diversions occurred, one for each of the water types (Decree, Flood, Storage). However, if no diversions occurred (sum of Decree, Flood and Storage diversions = 0) during a particular year for a given water user/ditch, no records for that water user/ditch exist in the database for that year. The same is true of the historic records utilized by NDWP. If no diversions occurred during a year for a particular water user, no data were given in the historic records for that user in that year. It is realized that this is a potential problem with the database as data users maybe unable to differentiate between instances of missing data versus zero diversions.

The AUsers≅ table is structured as shown in Table A-2 and contains listings of all AWater User/Ditch≅ names that appear in the ADiversions≅ table and a description of the river section in which the diversion occurs.

Table A-2. Record Structure for AUsers≅ Tables

Field (Column) Name	Contents of Field (Column)
Water User/Ditch	Name of water user(s) or ditch(s)
River Section	Name of river section where the diversion occurs

Appendix B

Summary of Water Users/Ditch Names in 1931-95 Records and NDWP Database

Appendix B

Tables B-1 through B-14 summarize the various water use and ditch names (and associated time period of data) that appear in the historic diversion records (and as entered into the NDWP Diversion Database). Over the years, some of the diversions have appeared under different names as ranches were sold, diversions were abandoned, or ditches were consolidated. In some instances, diversions by a number of ditches have been reported under one name.

Table B-1. Summary of Current (As of 1995) Water User/Ditch Names - Antelope Valley Sub-basin (West Walker River)

Water User/Ditch Name in 1931-95 Records and NDWP Database	Years that Diversion Data Appears in Records and NDWP Database
Alkali	1943-95
Big Slough	1943-95
Carney	1943-55, 1957, 1972-95
Hardy	1943-95
Harney	1943-95
Little Antelope	1946, 1978-95
Main	1943-95
Powell	1943-46, 1950-65, 1973-95
Rickey	1943-95
Swauger	1943-95
West Goodnough	1943-95

Table B-2. Summary of Past Water User/Ditch Names Not Listed in Table B-1 - Antelope Valley Sub-basin (West Walker River)

Water User/Ditch Name in 1931-95 Records and NDWP Database	Years that Diversion Data Appears in Records and NDWP Database
Coleville	1943-49, 1953, 1974
East Goodnough	1943-53, 1957, 1963
P&T Slough	1943, 1945-50
Taylor	1943-57, 1972, 1974-79, 1993

NOTE: These Water User/Ditch names no longer appear in the watermaster's current diversion records. These diversions have been renamed, abandoned, or are now included as part of other diversions on Table B-1.

Table B-3. Summary of Past Water User/Ditch Names - Antelope Valley Sub-basin (Lost Canyon and Mill Creeks)

Water User/Ditch Name in 1931-95 Records and NDWP Database	Stream (source of water)	Years that Diversion Data Appears in Records and NDWP Database
Mckay, E.	Lost Canyon Creek	1949, 1957
Mill Creek	Mill Creek	1953-55, 1968, 1972
Rosaschi, A.	Lost Canyon Creek	1947-77, 1979

NOTE: The watermaster no longer maintains records for these diversions.

Table B-4. Summary of Current (As of 1995) Water User/Ditch Names - Smith Valley Sub-basin (West Walker River)

Water User/Ditch Name in 1931-95 Records and NDWP Database	Years that Diversion Data Appears in Records and NDWP Database
Burbank	1931-32, 1934-80, 1983-85, 1989-95
Colony	1931-32, 1934-95
Gage Peterson	1931-32, 1934-95
Lower Fulstone	1931-32, 1934, 1939, 1942-82, 1987-95
Plymouth	1931-32, 1934-95
River Simpson	1931-32, 1934-95
Saroni	1931-32, 1934-95
Upper Fulstone	1990-95
West Walker	1931-32, 1934-95

Table B-5. Summary of Past Water User/Ditch Names Not Listed in Table B-4 - Smith Valley Sub-basin (West Walker River)

Water User/Ditch Name in 1931-95 Records and NDWP Database	Years that Diversion Data Appears in Records and NDWP Database
Dickerson	1931-32, 1934-80, 1983-84
Fulstone (Now Reported under Upper Fulstone)	1931-32, 1934-86
W. Walker Pumps	1991

NOTE: These Water User/Ditch names no longer appear in the watermaster's current diversion records. These diversions do not appear in the 1995 records, have been renamed, abandoned, or are now included as part of other diversions on Table B-4.

Table B-6. Summary of Current (As of 1995) Water User/Ditch Names and Past Associated Water User/Ditch Names - East Walker Area Sub-basin (East Walker River Between Bridgeport Reservoir & USGS Gage 10293050)

Water User/Ditch Names in 1995 Records	Associated Water User/Ditch Names in 1931-95 Records and NDWP Database	Years that Diversion Data Appear in Records and NDWP Database
	Upper E. Walker ¹	1989-95
	Fredericks Ranch	1950-55, 1957-88
	Sceirine	1949
	Fredericks	1934, 1944, 1947-48
	Berrum	1939-41
	Fredericks & Fulstone	1931
	Rosaschi Ranch	1978-88
	Lester Rosaschi Ditch	1977
	Burkham	1931, 1934, 1939-41, 1944, 1947-55, 1957-76
	Dressler Ranch	1987-88
	Dressler	1931, 1934, 1941, 1944, 1947-55, 1957-86
	Murphy, A.s.	1962
Upper E. Walker ¹	Douglas Co. Bank	1931

¹Beginning in 1989, the watermaster's monthly diversion reports show total diversion volumes for ALL the East Walker River diversions between Bridgeport Reservoir and USGS Gaging Station 10293050 (abandoned) under the heading AUpper E. Walker.≅ The watermaster maintains data on the individual diversions within the AUpper E. Walker≅ category, but only the aggregated totals are reported on the monthly summaries. Prior to 1989, the individual diversion amounts for each user (as shown above) were listed on the handwritten monthly records.

Table B-7. Summary of Current (As of 1995) Water User/Ditch Names And Past Associated Water User/Ditch Names - East Walker Area Sub-basin (East Walker River Between USGS Gage 10293050 & Gage 10293500)

Water User/Ditch Names in 1995 Records	Associated Water User/Ditch Names in 1931-95 Records and NDWP Database	Years that Diversion Data Appear in Records and NDWP Database
	East Walker ^{1,2}	1989-95
	Cutler Ranch	1986-88
	Ivey, John	1982-85
	Ivey Ranches	1977-81
	Ivey, Oscar	1968-70, 1973-76
	Wallace, N.	1954-67, 1971-72
	Fryer Cattle Co.	1952-53
	Rowe	1945-51
	Charlebois	1931, 1934-36, 1939-45
	Rosaschi (Rowe)	1942-44
	Rosaschi (Lower)	1936, 1941-42
	Rosaschi (West)	1941
	Rosaschi (Heitman)	1939-41
	Rosaschi (Upper)	1936
	Rosaschi	1934-35
	Glan	1940-41
	East Walker Ranches	1952-88
	Fleischman	1945-51
	Morgan	1931, 1934-36, 1939-44
	Fallon	1931, 1934-36, 1939-44
	Wichman	1934-36, 1939-44
	Wichman Bros.	1931
	Polli	1940-41
	Marshall, Hugh. R...	1986-88
	Estrella Cattle Co.	1982-85
	Rafter 7	1980-81
	Ivey Ranches - Rafter 7	1977-79
	Douglas & Bucks	1973-76
	Dreyer, Herman	1953-72
	Ahlswede	1950-52
	Muller	1945-49
	Salles	1931, 1934-36, 1939-44
	Padias	1952-53
	Mclaughlin	1951
East Walker ^{1,2}	Lewis	1931, 1941, 1946-50

¹ Beginning in 1989, the watermaster's monthly diversion reports show total diversion volumes for ALL of the East Walker River diversions between USGS Gaging Stations 10293050 and 10293500 under the heading AEast Walker. The watermaster maintains data on the individual diversions within the AEast Walker category, but only the aggregated totals are reported on the monthly summaries. Prior to 1989, the individual diversion amounts for each user (as shown above) were listed on the handwritten monthly records.

² Beginning in 1989, the Day-Pitchfork Ranch diversions have been included in the total diversions under the heading AEast Walker on the watermaster's monthly summaries. For NDWP database, Day-Pitchfork Ranch diversions have been separated out from the AEast Walker diversions and entered separately in the database.

Table B-8. Summary of Current (As of 1995) Water User/Ditch Names And Past Associated Water User/Ditch Names - Mason Valley Sub-basin (East Walker River below Gage 10293500)

Water User/Ditch Names in 1995 Records	Associated Water User/Ditch Names in 1931-95 Records and NDWP Database	Years that Diversion Data Appear in Records and NDWP Database
Baker Snyder	Baker Snyder Included in G&H Mutual ¹	1931-32, 1934-50, 1975-91, 1993-95 1951-74
Day-Pitchfork Ranch ²	Strosnider Strosnider (East); Strosnider (West) Seagraves (East); Seagraves (West) Pitchfork (East) Pitchfork Ranch Day-Pitchfork Ranch ²	1931-32, 1935 1934, 1936-61 1962-75 1976-77 1978-81 1982-95
E. Walker Pumps	E. Walker Pumps	1994-95
Fox	Fox Included in Fox-Mickey ³	1931-32, 1934-50, 1976, 1978-95 1951-75, 1977
Greenwood	Greenwood Included in G&H Mutual ¹	1931-32, 1934-50, 1975-95 1951-74
Hall	Hall Daniels Included in G&H Mutual ¹ Hall	1931-32, 1934-50, 1975-84 1951-74 1985-95
High	High	1931-32, 1934-95
Hilbun	Hilbun	1931-32, 1934-95
Howard	Howard	1975-95
Mickey	Mickey Included in Fox-Mickey ³	1931-32, 1934-50, 1976, 1978-95 1951-75, 1977
Nelson	Nelson Included in G&H Mutual ¹	1931-32, 1934-50, 1975-95 1951-74

¹ G&H Mutual diversions appear on the handwritten sheets from 1951-74. These values include diversions for the Baker Snyder, Greenwood, Hall Daniels and Nelson ditches. During the 1951-74 period, individual diversions for these 4 ditches sporadically appear in the handwritten record. For this database, only the G&H Mutual diversions were included for 1951-74.

² Beginning in 1989, the Day-Pitchfork Ranch diversions have been included in the total diversions under the heading AEast Walker≡ on the watermaster's monthly summaries. The AEast Walker≡ diversion volumes on these summaries are totals for all diversions between USGS Gaging Stations 10293050 and 10293500, plus the Day-Pitchfork Ranch diversions (the next diversion below Gage 10293500). The watermaster maintains data on the individual diversions within the AEast Walker≡ category, but only the aggregated totals are reported on the monthly summaries. For NDWP database, Day-Pitchfork Ranch diversions were separated out from the AEast Walker≡ monthly records and entered separately in the database.

³ Fox-Mickey diversions appear on the handwritten sheets from 1951-75, & 1977. These values include diversions for the Fox, Mickey and Sweetman ditches. During the 1951-75 & 1977 period, individual diversions for these 3 ditches sporadically appear in the handwritten record. For this database, only the Fox-Mickey diversions were included for 1951-75 & 1977.

Table B-9. Summary of Past Water User/Ditch Names Not Listed on Table B-8 - Mason Valley Sub-basin (East Walker River below Gage 10293500)

Past Water User/Ditch Names in 1931-95 Records and NDWP Database	Years that Diversion Data Appear in Records and NDWP Database
Dunn	1939
Fenili	1975
Fenili, Bruno	1955, 1957, 1959
Freidoff	1939
Hamer	1939, 1975
Plummer	1931-32, 1934-39, 1942
Plymouth Co,	1940
Sweetman ¹	1940-42, 1944-45, 1947-50, 1978

NOTE: These Water User/Ditch Names no longer appear in the watermaster's current diversion records. These diversions have been renamed, abandoned, or are now included as part of other diversions on Table B-8.

¹ For the period 1951-75, & 1977, Sweetman diversions were reported as part of the Fox-Mickey diversions (See Table B-8).

Table B-10. Diversion Data Erroneously Included in the Handwritten Record for East Walker River Section of the Watermaster's Diversion Records

Water User/Ditch Names in Records	Years that Diversion Data Appear in Records	Explanation
Conway Summit	1934	These data were for a diversion within Bridgeport Valley and have not been included in the database.

Note: These data relate to the one out-of-basin diversion into the Mono Lake watershed allowed under Decree C-125.

Table B-11. Summary of Current (As of 1995) Water User/Ditch Names - Mason Valley Sub-basin (West Walker below USGS Gage 10300000)

Water User/Ditch Names in 1931-95 Records and NDWP Database	Years that Diversion Data Appears in Records and NDWP Database
D & GW	1931-32, 1934-95
Kelly Alkali	1931-32, 1934-39, 1944-95
Lee Sanders	1931-32, 1934-42, 1944-95
Tunnel	1931-32, 1934-95
West Side	1931-32, 1934-91, 1993-95

Table B-12. Summary of Past Water User/Ditch Not Listed in Table B-11 - Mason Valley Sub-basin (West Walker below USGS Gage 10300000)

Water User/Ditch Names in 1931-95 Records and NDWP Database	Years that Diversion Data Appears in Records and NDWP Database
Palmer	1931-32, 1934-42
Wheeler	1932

NOTE: These Water User/Ditch names no longer appear in the watermaster's current diversion records. These diversions have been renamed, abandoned, or are now included as part of other diversions on Table B-11.

Table B-13. Summary of Current (As of 1995) Water User/Ditch Names and Past Associated Water User/Ditch Names - Mason Valley Sub-basin (Walker River)

Water User/Ditch Names in 1995 Records	Associated Water User/Ditch Names in 1931-95 Records and NDWP Database	Years that Diversion Data Appear in Records and NDWP Database
Campbell	Con. Campbell	1931-32, 1934-63
	Campbell	1964-95
Dairy	Dairy	1931-32, 1934, 1936-71, 1973-76, 1978, 1981-95
	Included in SAB/Dairy/Joggles ¹	1935
Joggles	Joggles	1931-32, 1934, 1936-95
	Included in SAB/Dairy/Joggles ¹	1935
McLeod	McLeod	1931-32, 1934-95
Nichol Merritt	Con. Nichol Merritt	1931-32, 1934-77
	Nichol Merritt	1978-95
River Pumps ²	River Pumps	1931-32, 1934, 1944, 1947-76, 1978-86, 1991-95
SAB	SAB	1931-32, 1934, 1936-95
	Included in SAB/Dairy/Joggles ¹	1935
Sciarani	SAB Sciarani	1950
	Sciarani Pipe	1951, 1953, 1961-64, 1969, 1971
	SAB Pipe	1973-76
	Side	1981
	Sciarani	1988-95
Spragg	Spragg Woodcock	1931-32, 1934-81
	Spragg	1982-95
West Hyland	West Hyland	1931-32, 1934-95

¹ For 1935, diversions for these 3 ditches were combined on the handwritten records.

² The monthly handwritten diversion records (1931-86) listed individual pump diversion volumes for about 4 pumps each year. For this database, the monthly sum of all pumped volumes were entered, rather than the individual monthly pumped diversions. The individual names that appear in the handwritten records from 1931-88 included: Arigoni, Avant, Francis, Garrett, Glasner, LTR Ent., Martin, Murphey, Perumean, Phelps Dodge, Rosaschi, Sciarani, Sciarani Bros., Sikora, Silva, Snyder, Whitacre, and Williams. Since 1989, individual pumped volumes are aggregated on the watermaster's monthly reports under RIVER PUMP. The watermaster maintains data on the individual diversions within the ARiver Pumps category, but only the aggregated totals are reported on the handwritten records.

Table B-14. Summary of Past Water User/Ditch Names Not Listed in Table B-13 - Mason Valley Sub-basin (Walker River)

Water User/Ditch Names in 1931-95 Records and NDWP Database	Years that Diversion Data Appear in Records and NDWP Database
Knox	1936
Knox Gallagher	1932
Parker	1942
Perazzo	1934

NOTE: These Water User/Ditch names no longer appear in the watermaster's current diversion records. These diversions have been renamed, abandoned, or are now included as part of other diversions on Table B-13.

Appendix C

Summary of Historic Surface Water Irrigation Diversions by Month, Year and River Section

Appendix D

Antelope Valley (West Walker River) - Historic Surface Water Irrigation Diversions by Ditch, Month and Year

Users

Water User/Ditch	River Section
ALKALI	WEST WALKER RIVER
BIG SLOUGH	WEST WALKER RIVER
CARNEY	WEST WALKER RIVER
HARDY	WEST WALKER RIVER
HARNEY	WEST WALKER RIVER
LITTLE ANTELOPE	WEST WALKER RIVER
MAIN	WEST WALKER RIVER
POWELL	WEST WALKER RIVER
RICKEY	WEST WALKER RIVER
SWAUGER	WEST WALKER RIVER
WEST GOODNOUGH	WEST WALKER RIVER
COLEVILLE	WEST WALKER RIVER
EAST GOODNOUGH	WEST WALKER RIVER
P&T SLOUGH	WEST WALKER RIVER
PARK STORAGE	WEST WALKER RIVER
SIMPSON STORAGE	WEST WALKER RIVER
TAYLOR	WEST WALKER RIVER
MCKAY, E.	LOST CANYON/MILL CREEKS
MILL CREEK	LOST CANYON/MILL CREEKS
ROSASCHI, A.	LOST CANYON/MILL CREEKS

Diversions

Water User/Ditch	Year	Water Type	Mar	Apr	May	Jun	Jul	Aug	Sep	Oct
ALKALI	1943	DECREE	0	0	1198	2020	1865	655	214	0
ALKALI	1943	FLOOD	0	0	0	0	0	0	0	0
ALKALI	1943	STORAGE	0	0	0	0	0	0	0	0
BIG SLOUGH	1943	DECREE	0	0	6052	6668	9802	5458	3213	0
BIG SLOUGH	1943	FLOOD	0	0	0	0	0	0	0	0
BIG SLOUGH	1943	STORAGE	0	0	0	0	0	0	0	0
CARNEY	1943	DECREE	0	0	81	97	141	85	46	0
CARNEY	1943	FLOOD	0	0	0	0	0	0	0	0
CARNEY	1943	STORAGE	0	0	0	0	0	0	0	0
COLEVILLE	1943	DECREE	0	0	187	318	225	0	0	0
COLEVILLE	1943	FLOOD	0	0	0	0	0	0	0	0
COLEVILLE	1943	STORAGE	0	0	0	0	0	0	0	0
EAST GOODNOUGH	1943	DECREE	0	0	190	400	273	0	24	0
EAST GOODNOUGH	1943	FLOOD	0	0	0	0	0	0	0	0
EAST GOODNOUGH	1943	STORAGE	0	0	0	0	0	0	0	0
HARDY	1943	DECREE	0	0	130.8	176	52	22	0	0
HARDY	1943	FLOOD	0	0	0	0	0	0	0	0
HARDY	1943	STORAGE	0	0	0	0	0	0	0	0
HARNEY	1943	DECREE	0	0	80	155	162	82	78	0
HARNEY	1943	FLOOD	0	0	0	0	0	0	0	0
HARNEY	1943	STORAGE	0	0	0	0	0	0	0	0
MAIN	1943	DECREE	0	0	1930	2732	4196	1191.7	575	0
MAIN	1943	FLOOD	0	0	0	0	0	0	0	0
MAIN	1943	STORAGE	0	0	0	0	0	0	0	0
POWELL	1943	DECREE	0	0	190	88	107	0	10	0
POWELL	1943	FLOOD	0	0	0	0	0	0	0	0
POWELL	1943	STORAGE	0	0	0	0	0	0	0	0
P&T SLOUGH	1943	DECREE	0	0	136	342	283	48	0	0
P&T SLOUGH	1943	FLOOD	0	0	0	0	0	0	0	0
P&T SLOUGH	1943	STORAGE	0	0	0	0	0	0	0	0
RICKEY	1943	DECREE	0	0	242	468	571	188	0	0
RICKEY	1943	FLOOD	0	0	0	0	0	0	0	0
RICKEY	1943	STORAGE	0	0	0	0	0	0	0	0
SWAUGER	1943	DECREE	0	0	1870	2596	2227	868	998	0
SWAUGER	1943	FLOOD	0	0	0	0	0	0	0	0
SWAUGER	1943	STORAGE	0	0	0	0	0	0	0	0
TAYLOR	1943	DECREE	0	0	550	617	927	423	178.5	0
TAYLOR	1943	FLOOD	0	0	0	0	0	0	0	0
TAYLOR	1943	STORAGE	0	0	0	0	0	0	0	0
WEST GOODNOUGH	1943	DECREE	0	0	232	407	543	247	197	0
WEST GOODNOUGH	1943	FLOOD	0	0	0	0	0	0	0	0
WEST GOODNOUGH	1943	STORAGE	0	0	0	0	0	0	0	0
ALKALI	1944	DECREE	0	0	1106	666	1187	672	255	74
ALKALI	1944	FLOOD	0	0	0	0	0	0	0	0
ALKALI	1944	STORAGE	0	0	0	0	0	0	0	0
BIG SLOUGH	1944	DECREE	0	0	6918	8214	7009	3342	2107	608
BIG SLOUGH	1944	FLOOD	0	0	0	0	0	0	0	0
BIG SLOUGH	1944	STORAGE	0	0	0	0	0	0	0	0
CARNEY	1944	DECREE	0	0	106	102	80	39	23	12
CARNEY	1944	FLOOD	0	0	0	0	0	0	0	0
CARNEY	1944	STORAGE	0	0	0	0	0	0	0	0
COLEVILLE	1944	DECREE	0	0	37	18	2	0	0	0
COLEVILLE	1944	FLOOD	0	0	0	0	0	0	0	0
COLEVILLE	1944	STORAGE	0	0	0	0	0	0	0	0

Diversions

EAST GOODNOUGH	1944 DECREE	0	0	147	168	134	109	189	30
EAST GOODNOUGH	1944 FLOOD	0	0	0	0	0	0	0	0
EAST GOODNOUGH	1944 STORAGE	0	0	0	0	0	0	0	0
HARDY	1944 DECREE	0	0	121	157	110	54	0	0
HARDY	1944 FLOOD	0	0	0	0	0	0	0	0
HARDY	1944 STORAGE	0	0	0	0	0	0	0	0
HARNEY	1944 DECREE	0	0	161	138	175	212	113	56
HARNEY	1944 FLOOD	0	0	0	0	0	0	0	0
HARNEY	1944 STORAGE	0	0	0	0	0	0	0	0
MAIN	1944 DECREE	0	0	3895	2914	2682	1271	607	223
MAIN	1944 FLOOD	0	0	0	0	0	0	0	0
MAIN	1944 STORAGE	0	0	0	0	0	0	0	0
POWELL	1944 DECREE	0	0	124	130	81	179	26	0
POWELL	1944 FLOOD	0	0	0	0	0	0	0	0
POWELL	1944 STORAGE	0	0	0	0	0	0	0	0
RICKEY	1944 DECREE	0	0	214	196	349	255	128	273
RICKEY	1944 FLOOD	0	0	0	0	0	0	0	0
RICKEY	1944 STORAGE	0	0	0	0	0	0	0	0
SWAUGER	1944 DECREE	0	0	1639	1613	1506	1194	833	328
SWAUGER	1944 FLOOD	0	0	0	0	0	0	0	0
SWAUGER	1944 STORAGE	0	0	0	0	0	0	0	0
TAYLOR	1944 DECREE	0	0	297	545	405	287	248	14
TAYLOR	1944 FLOOD	0	0	0	0	0	0	0	0
TAYLOR	1944 STORAGE	0	0	0	0	0	0	0	0
WEST GOODNOUGH	1944 DECREE	0	0	425	379	271	252	96	120
WEST GOODNOUGH	1944 FLOOD	0	0	0	0	0	0	0	0
WEST GOODNOUGH	1944 STORAGE	0	0	0	0	0	0	0	0
ALKALI	1945 DECREE	0	381	1502	1727	1779	634	618	0
ALKALI	1945 FLOOD	0	0	0	0	0	0	0	0
ALKALI	1945 STORAGE	0	0	0	0	0	0	0	0
BIG SLOUGH	1945 DECREE	0	3924	9511	9502	9409	5056	1949	0
BIG SLOUGH	1945 FLOOD	0	0	0	0	0	0	0	0
BIG SLOUGH	1945 STORAGE	0	0	0	0	0	0	0	0
CARNEY	1945 DECREE	0	21	116	145	79	69	33	0
CARNEY	1945 FLOOD	0	0	0	0	0	0	0	0
CARNEY	1945 STORAGE	0	0	0	0	0	0	0	0
COLEVILLE	1945 DECREE	0	22	71	69	36	49	0	0
COLEVILLE	1945 FLOOD	0	0	0	0	0	0	0	0
COLEVILLE	1945 STORAGE	0	0	0	0	0	0	0	0
EAST GOODNOUGH	1945 DECREE	0	85	335	438	389	166	150	0
EAST GOODNOUGH	1945 FLOOD	0	0	0	0	0	0	0	0
EAST GOODNOUGH	1945 STORAGE	0	0	0	0	0	0	0	0
HARDY	1945 DECREE	0	52	223	276	209	221	137	0
HARDY	1945 FLOOD	0	0	0	0	0	0	0	0
HARDY	1945 STORAGE	0	0	0	0	0	0	0	0
HARNEY	1945 DECREE	0	35	245	245	256	68	44	0
HARNEY	1945 FLOOD	0	0	0	0	0	0	0	0
HARNEY	1945 STORAGE	0	0	0	0	0	0	0	0
MAIN	1945 DECREE	0	1702	3913	3208	3134	1603	908	0
MAIN	1945 FLOOD	0	0	0	0	0	0	0	0
MAIN	1945 STORAGE	0	0	0	0	0	0	0	0
POWELL	1945 DECREE	0	72	563	229	160	0	0	0
POWELL	1945 FLOOD	0	0	0	0	0	0	0	0
POWELL	1945 STORAGE	0	0	0	0	0	0	0	0
P&T SLOUGH	1945 DECREE	0	0	167	356	313	143	55	0

Diversions

P&T SLOUGH	1945 FLOOD	0	0	0	0	0	0	0	0
P&T SLOUGH	1945 STORAGE	0	0	0	0	0	0	0	0
RICKEY	1945 DECREE	0	99	115	465	510	316	194	0
RICKEY	1945 FLOOD	0	0	0	0	0	0	0	0
RICKEY	1945 STORAGE	0	0	0	0	0	0	0	0
SWAUGER	1945 DECREE	0	611	2122	2731	2362	1503	1434	0
SWAUGER	1945 FLOOD	0	0	0	0	0	0	0	0
SWAUGER	1945 STORAGE	0	0	0	0	0	0	0	0
TAYLOR	1945 DECREE	0	188	731	574	1088	698	342	0
TAYLOR	1945 FLOOD	0	0	0	0	0	0	0	0
TAYLOR	1945 STORAGE	0	0	0	0	0	0	0	0
WEST GOODNOUGH	1945 DECREE	0	36	511	543	281	188	95	0
WEST GOODNOUGH	1945 FLOOD	0	0	0	0	0	0	0	0
WEST GOODNOUGH	1945 STORAGE	0	0	0	0	0	0	0	0
ALKALI	1946 DECREE	0	420	1649	1783	983	488	411	0
ALKALI	1946 FLOOD	0	0	0	0	0	0	0	0
ALKALI	1946 STORAGE	0	0	0	0	0	0	0	0
BIG SLOUGH	1946 DECREE	0	2712	9331	9884	6631	4166	2794	0
BIG SLOUGH	1946 FLOOD	0	0	0	0	0	0	0	0
BIG SLOUGH	1946 STORAGE	0	0	0	0	0	0	0	0
CARNEY	1946 DECREE	0	60	174	154	59	35	18	0
CARNEY	1946 FLOOD	0	0	0	0	0	0	0	0
CARNEY	1946 STORAGE	0	0	0	0	0	0	0	0
COLEVILLE	1946 DECREE	0	36	106	93	11	0	0	0
COLEVILLE	1946 FLOOD	0	0	0	0	0	0	0	0
COLEVILLE	1946 STORAGE	0	0	0	0	0	0	0	0
EAST GOODNOUGH	1946 DECREE	0	80	269	326	95	68	0	0
EAST GOODNOUGH	1946 FLOOD	0	0	0	0	0	0	0	0
EAST GOODNOUGH	1946 STORAGE	0	0	0	0	0	0	0	0
HARDY	1946 DECREE	0	156	141	83	90	0	0	0
HARDY	1946 FLOOD	0	0	0	0	0	0	0	0
HARDY	1946 STORAGE	0	0	0	0	0	0	0	0
HARNEY	1946 DECREE	0	174	418	334	183	73	79	0
HARNEY	1946 FLOOD	0	0	0	0	0	0	0	0
HARNEY	1946 STORAGE	0	0	0	0	0	0	0	0
MAIN	1946 DECREE	0	1678	5002	6044	2509	886	737	0
MAIN	1946 FLOOD	0	0	0	0	0	0	0	0
MAIN	1946 STORAGE	0	0	0	0	0	0	0	0
POWELL	1946 DECREE	0	0	0	76	0	0	0	0
POWELL	1946 FLOOD	0	0	0	0	0	0	0	0
POWELL	1946 STORAGE	0	0	0	0	0	0	0	0
P&T SLOUGH	1946 DECREE	0	112	439	325	121	146	43	0
P&T SLOUGH	1946 FLOOD	0	0	0	0	0	0	0	0
P&T SLOUGH	1946 STORAGE	0	0	0	0	0	0	0	0
RICKEY	1946 DECREE	0	278	781	738	192	754	55	0
RICKEY	1946 FLOOD	0	0	0	0	0	0	0	0
RICKEY	1946 STORAGE	0	0	0	0	0	0	0	0
SWAUGER	1946 DECREE	0	571	2562	2585	1237	744	775	0
SWAUGER	1946 FLOOD	0	0	0	0	0	0	0	0
SWAUGER	1946 STORAGE	0	0	0	0	0	0	0	0
TAYLOR	1946 DECREE	0	300	1197	1152	687	457	135	0
TAYLOR	1946 FLOOD	0	0	0	0	0	0	0	0
TAYLOR	1946 STORAGE	0	0	0	0	0	0	0	0
WEST GOODNOUGH	1946 DECREE	0	114	825	844	299	160	11	0
WEST GOODNOUGH	1946 FLOOD	0	0	0	0	0	0	0	0

Diversions

WEST GOODNOUGH	1946 STORAGE	0	0	0	0	0	0	0	0
LITTLE ANTELOPE	1946 DECREE	0	0	0	0	279	304	260	0
LITTLE ANTELOPE	1946 FLOOD	0	0	0	0	0	0	0	0
LITTLE ANTELOPE	1946 STORAGE	0	0	0	0	0	0	0	0
ALKALI	1947 DECREE	0	1220	1286	978	620	90	111	24
ALKALI	1947 FLOOD	0	0	0	0	0	0	0	0
ALKALI	1947 STORAGE	0	0	0	0	0	0	0	0
BIG SLOUGH	1947 DECREE	0	5514	7361	7101	5005	2679	1282	582
BIG SLOUGH	1947 FLOOD	0	0	0	0	0	0	0	0
BIG SLOUGH	1947 STORAGE	0	0	0	0	0	0	0	0
CARNEY	1947 DECREE	0	129	139	94	43	16	12	640
CARNEY	1947 FLOOD	0	0	0	0	0	0	0	0
CARNEY	1947 STORAGE	0	0	0	0	0	0	0	0
COLEVILLE	1947 DECREE	0	91	128	114	53	24	900	480
COLEVILLE	1947 FLOOD	0	0	0	0	0	0	0	0
COLEVILLE	1947 STORAGE	0	0	0	0	0	0	0	0
EAST GOODNOUGH	1947 DECREE	0	239	310	300	174	20	11	0
EAST GOODNOUGH	1947 FLOOD	0	0	0	0	0	0	0	0
EAST GOODNOUGH	1947 STORAGE	0	0	0	0	0	0	0	0
HARDY	1947 DECREE	0	178	0	15	105	12	920	29
HARDY	1947 FLOOD	0	0	0	0	0	0	0	0
HARDY	1947 STORAGE	0	0	0	0	0	0	0	0
HARNEY	1947 DECREE	0	138	286	229	147	86	12	32
HARNEY	1947 FLOOD	0	0	0	0	0	0	0	0
HARNEY	1947 STORAGE	0	0	0	0	0	0	0	0
MAIN	1947 DECREE	0	1352	2088	1070	1368	362	278	196
MAIN	1947 FLOOD	0	0	0	0	0	0	0	0
MAIN	1947 STORAGE	0	0	0	0	0	0	0	0
P&T SLOUGH	1947 DECREE	0	243	306	300	145	0	0	0
P&T SLOUGH	1947 FLOOD	0	0	0	0	0	0	0	0
P&T SLOUGH	1947 STORAGE	0	0	0	0	0	0	0	0
RICKEY	1947 DECREE	0	180	328	480	393	167	306	38
RICKEY	1947 FLOOD	0	0	0	0	0	0	0	0
RICKEY	1947 STORAGE	0	0	0	0	0	0	0	0
SWAUGER	1947 DECREE	0	910	1988	1696	908	431	307	298
SWAUGER	1947 FLOOD	0	0	0	0	0	0	0	0
SWAUGER	1947 STORAGE	0	0	0	0	0	0	0	0
TAYLOR	1947 DECREE	0	830	720	900	437	54	30	43
TAYLOR	1947 FLOOD	0	0	0	0	0	0	0	0
TAYLOR	1947 STORAGE	0	0	0	0	0	0	0	0
WEST GOODNOUGH	1947 DECREE	0	341	476	360	173	98	72	38
WEST GOODNOUGH	1947 FLOOD	0	0	0	0	0	0	0	0
WEST GOODNOUGH	1947 STORAGE	0	0	0	0	0	0	0	0
ROSASCHI, A.	1947 DECREE	0	0	0	0	152	85	65	32
ROSASCHI, A.	1947 FLOOD	0	0	0	0	0	0	0	0
ROSASCHI, A.	1947 STORAGE	0	0	0	0	0	0	0	0
TAYLOR	1948 DECREE	0	74	469	621	294	107	19	4
TAYLOR	1948 FLOOD	0	0	0	0	0	0	0	0
TAYLOR	1948 STORAGE	0	0	0	0	0	0	0	0
CARNEY	1948 DECREE	37	79	35	35	22	12	5	1
CARNEY	1948 FLOOD	0	0	0	0	0	0	0	0
CARNEY	1948 STORAGE	0	0	0	0	0	0	0	0
MAIN	1948 DECREE	104	739	1665	896	271	358	228	78
MAIN	1948 FLOOD	0	0	0	0	0	0	0	0
MAIN	1948 STORAGE	0	0	0	0	0	0	0	0

Diversions

HARNEY	1948 DECREE	0	69	202	208	149	126	51	5
HARNEY	1948 FLOOD	0	0	0	0	0	0	0	0
HARNEY	1948 STORAGE	0	0	0	0	0	0	0	0
BIG SLOUGH	1948 DECREE	532	2716	6897	6950	4481	3249	1555	277
BIG SLOUGH	1948 FLOOD	0	0	0	0	0	0	0	0
BIG SLOUGH	1948 STORAGE	0	0	0	0	0	0	0	0
WEST GOODNOUGH	1948 DECREE	0	130	332	351	209	143	38	0
WEST GOODNOUGH	1948 FLOOD	0	0	0	0	0	0	0	0
WEST GOODNOUGH	1948 STORAGE	0	0	0	0	0	0	0	0
P&T SLOUGH	1948 DECREE	0	67	96	110	103	0	0	0
P&T SLOUGH	1948 FLOOD	0	0	0	0	0	0	0	0
P&T SLOUGH	1948 STORAGE	0	0	0	0	0	0	0	0
HARDY	1948 DECREE	10	65	122	127	105	133	60	14
HARDY	1948 FLOOD	0	0	0	0	0	0	0	0
HARDY	1948 STORAGE	0	0	0	0	0	0	0	0
EAST GOODNOUGH	1948 DECREE	0	32	82	80	77	58	0	0
EAST GOODNOUGH	1948 FLOOD	0	0	0	0	0	0	0	0
EAST GOODNOUGH	1948 STORAGE	0	0	0	0	0	0	0	0
COLEVILLE	1948 DECREE	0	20	41	43	26	9	43	4
COLEVILLE	1948 FLOOD	0	0	0	0	0	0	0	0
COLEVILLE	1948 STORAGE	0	0	0	0	0	0	0	0
ALKALI	1948 DECREE	62	127	581	908	443	195	81	18
ALKALI	1948 FLOOD	0	0	0	0	0	0	0	0
ALKALI	1948 STORAGE	0	0	0	0	0	0	0	0
SWAUGER	1948 DECREE	99	592	1277	1484	837	375	225	58
SWAUGER	1948 FLOOD	0	0	0	0	0	0	0	0
SWAUGER	1948 STORAGE	0	0	0	0	0	0	0	0
RICKEY	1948 DECREE	0	148	436	368	311	124	78	15
RICKEY	1948 FLOOD	0	0	0	0	0	0	0	0
RICKEY	1948 STORAGE	0	0	0	0	0	0	0	0
ROSASCHI, A.	1948 DECREE	0	38	227	216	141	255	88	44
ROSASCHI, A.	1948 FLOOD	0	0	0	0	0	0	0	0
ROSASCHI, A.	1948 STORAGE	0	0	0	0	0	0	0	0
TAYLOR	1949 DECREE	0	93	395	412	197	79	43	8
TAYLOR	1949 FLOOD	0	0	0	0	0	0	0	0
TAYLOR	1949 STORAGE	0	0	0	0	0	0	0	0
CARNEY	1949 DECREE	0	7	42	40	29	13	10	1
CARNEY	1949 FLOOD	0	0	0	0	0	0	0	0
CARNEY	1949 STORAGE	0	0	0	0	0	0	0	0
MAIN	1949 DECREE	0	895	3164	3513	957	478	448	47
MAIN	1949 FLOOD	0	0	0	0	0	0	0	0
MAIN	1949 STORAGE	0	0	0	0	0	0	0	0
HARNEY	1949 DECREE	0	35	211	212	158	52	27	3
HARNEY	1949 FLOOD	0	0	0	0	0	0	0	0
HARNEY	1949 STORAGE	0	0	0	0	0	0	0	0
BIG SLOUGH	1949 DECREE	0	3180	6608	8665	5674	2826	1526	141
BIG SLOUGH	1949 FLOOD	0	0	0	0	0	0	0	0
BIG SLOUGH	1949 STORAGE	0	0	0	0	0	0	0	0
WEST GOODNOUGH	1949 DECREE	0	99	268	445	397	172	1	0
WEST GOODNOUGH	1949 FLOOD	0	0	0	0	0	0	0	0
WEST GOODNOUGH	1949 STORAGE	0	0	0	0	0	0	0	0
P&T SLOUGH	1949 DECREE	0	0	125	40	48	0	0	0
P&T SLOUGH	1949 FLOOD	0	0	0	0	0	0	0	0
P&T SLOUGH	1949 STORAGE	0	0	0	0	0	0	0	0
HARDY	1949 DECREE	0	76	157	206	199	85	56	6

Diversions

HARDY	1949 FLOOD	0	0	0	0	0	0	0	0
HARDY	1949 STORAGE	0	0	0	0	0	0	0	0
EAST GOODNOUGH	1949 DECREE	0	0	0	0	57	114	46	6
EAST GOODNOUGH	1949 FLOOD	0	0	0	0	0	0	0	0
EAST GOODNOUGH	1949 STORAGE	0	0	0	0	0	0	0	0
COLEVILLE	1949 DECREE	0	7	53	50	33	0	0	0
COLEVILLE	1949 FLOOD	0	0	0	0	0	0	0	0
COLEVILLE	1949 STORAGE	0	0	0	0	0	0	0	0
ALKALI	1949 DECREE	0	237	1119	1129	397	269	185	18
ALKALI	1949 FLOOD	0	0	0	0	0	0	0	0
ALKALI	1949 STORAGE	0	0	0	0	0	0	0	0
SWAUGER	1949 DECREE	0	538	2006	1641	990	745	483	41
SWAUGER	1949 FLOOD	0	0	0	0	0	0	0	0
SWAUGER	1949 STORAGE	0	0	0	0	0	0	0	0
RICKEY	1949 DECREE	0	185	516	523	401	187	144	13
RICKEY	1949 FLOOD	0	0	0	0	0	0	0	0
RICKEY	1949 STORAGE	0	0	0	0	0	0	0	0
ROSASCHI, A.	1949 DECREE	0	49	292	446	374	287	264	26
ROSASCHI, A.	1949 FLOOD	0	0	0	0	0	0	0	0
ROSASCHI, A.	1949 STORAGE	0	0	0	0	0	0	0	0
MCKAY, E.	1949 DECREE	0	52	176	0	0	0	0	0
MCKAY, E.	1949 FLOOD	0	0	0	0	0	0	0	0
MCKAY, E.	1949 STORAGE	0	0	0	0	0	0	0	0
TAYLOR	1950 DECREE	0	274	294	421	251	59	77	0
TAYLOR	1950 FLOOD	0	0	0	0	0	0	0	0
TAYLOR	1950 STORAGE	0	0	0	0	0	0	0	0
CARNEY	1950 DECREE	0	46	69	95	51	15	18	0
CARNEY	1950 FLOOD	0	0	0	0	0	0	0	0
CARNEY	1950 STORAGE	0	0	0	0	0	0	0	0
MAIN	1950 DECREE	0	1063	2186	1198	1405	469	446	0
MAIN	1950 FLOOD	0	0	0	0	0	0	0	0
MAIN	1950 STORAGE	0	0	0	0	0	0	0	0
HARDY	1950 DECREE	0	28	206	206	211	206	92	0
HARDY	1950 FLOOD	0	0	0	0	0	0	0	0
HARDY	1950 STORAGE	0	0	0	0	0	0	0	0
BIG SLOUGH	1950 DECREE	0	3797	6965	6864	7086	3657	2319	0
BIG SLOUGH	1950 FLOOD	0	0	0	0	0	0	0	0
BIG SLOUGH	1950 STORAGE	0	0	0	0	0	0	0	0
WEST GOODNOUGH	1950 DECREE	0	18	252	279	345	256	172	0
WEST GOODNOUGH	1950 FLOOD	0	0	0	0	0	0	0	0
WEST GOODNOUGH	1950 STORAGE	0	0	0	0	0	0	0	0
POWELL	1950 DECREE	0	0	135	152	45	0	0	0
POWELL	1950 FLOOD	0	0	0	0	0	0	0	0
POWELL	1950 STORAGE	0	0	0	0	0	0	0	0
P&T SLOUGH	1950 DECREE	0	0	0	16	0	0	0	0
P&T SLOUGH	1950 FLOOD	0	0	0	0	0	0	0	0
P&T SLOUGH	1950 STORAGE	0	0	0	0	0	0	0	0
HARNEY	1950 DECREE	0	0	230	220	214	157	97	0
HARNEY	1950 FLOOD	0	0	0	0	0	0	0	0
HARNEY	1950 STORAGE	0	0	0	0	0	0	0	0
EAST GOODNOUGH	1950 DECREE	0	0	163	120	124	112	90	0
EAST GOODNOUGH	1950 FLOOD	0	0	0	0	0	0	0	0
EAST GOODNOUGH	1950 STORAGE	0	0	0	0	0	0	0	0
ALKALI	1950 DECREE	0	499	962	945	464	288	123	0
ALKALI	1950 FLOOD	0	0	0	0	0	0	0	0

Diversions

ALKALI	1950 STORAGE	0	0	0	0	0	0	0	0
SWAUGER	1950 DECREE	0	987	1662	820	1604	547	640	0
SWAUGER	1950 FLOOD	0	0	0	0	0	0	0	0
SWAUGER	1950 STORAGE	0	0	0	0	0	0	0	0
RICKEY	1950 DECREE	0	257	537	540	436	257	172	0
RICKEY	1950 FLOOD	0	0	0	0	0	0	0	0
RICKEY	1950 STORAGE	0	0	0	0	0	0	0	0
ROSASCHI, A.	1950 DECREE	0	154	547	764	611	351	314	0
ROSASCHI, A.	1950 FLOOD	0	0	0	0	0	0	0	0
ROSASCHI, A.	1950 STORAGE	0	0	0	0	0	0	0	0
TAYLOR	1951 DECREE	0	297	182	154	188	67	31	13
TAYLOR	1951 FLOOD	0	0	153	556	0	0	0	0
TAYLOR	1951 STORAGE	0	0	0	0	0	0	0	0
CARNEY	1951 DECREE	0	104	41	40	37	19	9	4
CARNEY	1951 FLOOD	0	0	45	133	0	0	0	0
CARNEY	1951 STORAGE	0	0	0	0	0	0	0	0
MAIN	1951 DECREE	0	1324	2055	1446	1667	574	317	154
MAIN	1951 FLOOD	0	0	744	1764	0	0	0	0
MAIN	1951 STORAGE	0	0	0	0	0	0	0	0
HARDY	1951 DECREE	0	214	175	190	180	71	36	21
HARDY	1951 FLOOD	0	0	40	174	0	0	0	0
HARDY	1951 STORAGE	0	0	0	0	0	0	0	0
BIG SLOUGH	1951 DECREE	0	6194	7909	8605	7366	4130	2023	764
BIG SLOUGH	1951 FLOOD	0	0	311	152	0	0	0	0
BIG SLOUGH	1951 STORAGE	0	0	0	0	0	0	0	0
WEST GOODNOUGH	1951 DECREE	0	261	314	319	319	198	156	73
WEST GOODNOUGH	1951 FLOOD	0	0	48	83	0	0	0	0
WEST GOODNOUGH	1951 STORAGE	0	0	0	0	0	0	0	0
POWELL	1951 DECREE	0	0	36	152	172	138	95	40
POWELL	1951 FLOOD	0	0	67	233	0	0	0	0
POWELL	1951 STORAGE	0	0	0	0	0	0	0	0
HARNEY	1951 DECREE	0	70	194	176	188	89	71	34
HARNEY	1951 FLOOD	0	0	77	170	0	0	0	0
HARNEY	1951 STORAGE	0	0	0	0	0	0	0	0
EAST GOODNOUGH	1951 DECREE	0	0	10	0	52	124	120	56
EAST GOODNOUGH	1951 FLOOD	0	0	0	0	0	0	0	0
EAST GOODNOUGH	1951 STORAGE	0	0	0	0	0	0	0	0
ALKALI	1951 DECREE	0	627	532	442	532	158	52	21
ALKALI	1951 FLOOD	0	0	433	1002	0	0	0	0
ALKALI	1951 STORAGE	0	0	0	0	0	0	0	0
SWAUGER	1951 DECREE	0	1168	1524	1602	1614	740	420	164
SWAUGER	1951 FLOOD	0	0	354	1187	0	0	0	0
SWAUGER	1951 STORAGE	0	0	0	0	0	0	0	0
RICKEY	1951 DECREE	0	190	500	534	492	214	111	48
RICKEY	1951 FLOOD	0	0	69	464	0	0	0	0
RICKEY	1951 STORAGE	0	0	0	0	0	0	0	0
ROSASCHI, A.	1951 DECREE	0	407	430	472	510	304	182	65
ROSASCHI, A.	1951 FLOOD	0	0	91	365	0	0	0	0
ROSASCHI, A.	1951 STORAGE	0	0	0	0	0	0	0	0
ALKALI	1952 DECREE	0	64	1910	2465	2130	971	1438	907
ALKALI	1952 FLOOD	0	0	0	0	0	0	0	0
ALKALI	1952 STORAGE	0	0	0	0	0	0	0	0
BIG SLOUGH	1952 DECREE	0	1709	9273	8571	9622	7539	5322	2371
BIG SLOUGH	1952 FLOOD	0	0	0	0	0	0	0	0
BIG SLOUGH	1952 STORAGE	0	0	0	0	0	0	0	0

Diversions

CARNEY	1952 DECREE	0	134	462	353	279	121	46	32
CARNEY	1952 FLOOD	0	0	0	0	0	0	0	0
CARNEY	1952 STORAGE	0	0	0	0	0	0	0	0
EAST GOODNOUGH	1952 DECREE	0	0	0	37	145	58	0	0
EAST GOODNOUGH	1952 FLOOD	0	0	0	0	0	0	0	0
EAST GOODNOUGH	1952 STORAGE	0	0	0	0	0	0	0	0
HARDY	1952 DECREE	0	0	80	0	0	217	0	0
HARDY	1952 FLOOD	0	0	0	0	0	0	0	0
HARDY	1952 STORAGE	0	0	0	0	0	0	0	0
HARNEY	1952 DECREE	0	0	0	0	62	78	52	40
HARNEY	1952 FLOOD	0	0	0	0	0	0	0	0
HARNEY	1952 STORAGE	0	0	0	0	0	0	0	0
MAIN	1952 DECREE	0	927	3818	4348	5457	3407	1374	838
MAIN	1952 FLOOD	0	0	0	0	0	0	0	0
MAIN	1952 STORAGE	0	0	0	0	0	0	0	0
POWELL	1952 DECREE	0	0	275	205	245	119	86	54
POWELL	1952 FLOOD	0	0	0	0	0	0	0	0
POWELL	1952 STORAGE	0	0	0	0	0	0	0	0
RICKEY	1952 DECREE	0	0	496	1111	909	515	463	242
RICKEY	1952 FLOOD	0	0	0	0	0	0	0	0
RICKEY	1952 STORAGE	0	0	0	0	0	0	0	0
SWAUGER	1952 DECREE	0	72	2519	3065	2897	1765	733	445
SWAUGER	1952 FLOOD	0	0	0	0	0	0	0	0
SWAUGER	1952 STORAGE	0	0	0	0	0	0	0	0
TAYLOR	1952 DECREE	0	185	651	695	838	490	392	302
TAYLOR	1952 FLOOD	0	0	0	0	0	0	0	0
TAYLOR	1952 STORAGE	0	0	0	0	0	0	0	0
WEST GOODNOUGH	1952 DECREE	0	152	577	443	478	307	277	151
WEST GOODNOUGH	1952 FLOOD	0	0	0	0	0	0	0	0
WEST GOODNOUGH	1952 STORAGE	0	0	0	0	0	0	0	0
ROSASCHI, A.	1952 DECREE	0	148	978	1262	1188	749	668	433
ROSASCHI, A.	1952 FLOOD	0	0	0	0	0	0	0	0
ROSASCHI, A.	1952 STORAGE	0	0	0	0	0	0	0	0
ALKALI	1953 DECREE	0	172	948	1297	1193	393	223	40
ALKALI	1953 FLOOD	0	0	0	0	0	0	0	0
ALKALI	1953 STORAGE	0	0	0	0	0	0	0	0
BIG SLOUGH	1953 DECREE	0	2684	8580	9269	9591	5168	3757	538
BIG SLOUGH	1953 FLOOD	0	0	0	0	0	0	0	0
BIG SLOUGH	1953 STORAGE	0	0	0	0	0	0	0	0
CARNEY	1953 DECREE	0	74	115	169	199	60	26	5
CARNEY	1953 FLOOD	0	0	0	0	0	0	0	0
CARNEY	1953 STORAGE	0	0	0	0	0	0	0	0
COLEVILLE	1953 DECREE	0	0	0	32	0	0	0	0
COLEVILLE	1953 FLOOD	0	0	0	0	0	0	0	0
COLEVILLE	1953 STORAGE	0	0	0	0	0	0	0	0
EAST GOODNOUGH	1953 DECREE	0	0	0	0	8	0	0	0
EAST GOODNOUGH	1953 FLOOD	0	0	0	0	0	0	0	0
EAST GOODNOUGH	1953 STORAGE	0	0	0	0	0	0	0	0
HARDY	1953 DECREE	0	48	164	62	137	36	10	2
HARDY	1953 FLOOD	0	0	0	0	0	0	0	0
HARDY	1953 STORAGE	0	0	0	0	0	0	0	0
HARNEY	1953 DECREE	0	108	151	144	199	147	68	0
HARNEY	1953 FLOOD	0	0	0	0	0	0	0	0
HARNEY	1953 STORAGE	0	0	0	0	0	0	0	0
MAIN	1953 DECREE	0	883	1704	3057	2846	1164	634	109

Diversions

MAIN	1953 FLOOD	0	0	0	0	0	0	0	0
MAIN	1953 STORAGE	0	0	0	0	0	0	0	0
POWELL	1953 DECREE	0	0	159	176	171	114	0	0
POWELL	1953 FLOOD	0	0	0	0	0	0	0	0
POWELL	1953 STORAGE	0	0	0	0	0	0	0	0
RICKEY	1953 DECREE	0	284	546	804	837	328	184	29
RICKEY	1953 FLOOD	0	0	0	0	0	0	0	0
RICKEY	1953 STORAGE	0	0	0	0	0	0	0	0
SWAUGER	1953 DECREE	0	1019	1768	2144	2080	1044	693	106
SWAUGER	1953 FLOOD	0	0	0	0	0	0	0	0
SWAUGER	1953 STORAGE	0	0	0	0	0	0	0	0
TAYLOR	1953 DECREE	0	83	140	883	802	228	136	18
TAYLOR	1953 FLOOD	0	0	0	0	0	0	0	0
TAYLOR	1953 STORAGE	0	0	0	0	0	0	0	0
WEST GOODNOUGH	1953 DECREE	0	143	408	520	482	252	126	13
WEST GOODNOUGH	1953 FLOOD	0	0	0	0	0	0	0	0
WEST GOODNOUGH	1953 STORAGE	0	0	0	0	0	0	0	0
ROSASCHI, A.	1953 DECREE	0	27	145	681	441	355	138	31
ROSASCHI, A.	1953 FLOOD	0	0	0	0	0	0	0	0
ROSASCHI, A.	1953 STORAGE	0	0	0	0	0	0	0	0
MILL CREEK	1953 DECREE	0	0	15	394	289	49	40	8
MILL CREEK	1953 FLOOD	0	0	0	0	0	0	0	0
MILL CREEK	1953 STORAGE	0	0	0	0	0	0	0	0
ALKALI	1954 DECREE	0	364	867	676	377	206	182	24
ALKALI	1954 FLOOD	0	0	0	0	0	0	0	0
ALKALI	1954 STORAGE	0	0	0	0	0	0	0	0
BIG SLOUGH	1954 DECREE	0	3891	9427	8874	6615	3338	2491	221
BIG SLOUGH	1954 FLOOD	0	0	0	0	0	0	0	0
BIG SLOUGH	1954 STORAGE	0	0	0	0	0	0	0	0
CARNEY	1954 DECREE	0	32	59	56	40	21	17	2
CARNEY	1954 FLOOD	0	0	0	0	0	0	0	0
CARNEY	1954 STORAGE	0	0	0	0	0	0	0	0
HARDY	1954 DECREE	0	72	103	175	161	73	57	5
HARDY	1954 FLOOD	0	0	0	0	0	0	0	0
HARDY	1954 STORAGE	0	0	0	0	0	0	0	0
HARNEY	1954 DECREE	0	74	196	189	174	78	59	5
HARNEY	1954 FLOOD	0	0	0	0	0	0	0	0
HARNEY	1954 STORAGE	0	0	0	0	0	0	0	0
MAIN	1954 DECREE	0	603	2361	2218	1370	443	338	49
MAIN	1954 FLOOD	0	0	0	0	0	0	0	0
MAIN	1954 STORAGE	0	0	0	0	0	0	0	0
POWELL	1954 DECREE	0	62	99	167	154	81	0	0
POWELL	1954 FLOOD	0	0	0	0	0	0	0	0
POWELL	1954 STORAGE	0	0	0	0	0	0	0	0
RICKEY	1954 DECREE	0	213	594	599	394	182	124	18
RICKEY	1954 FLOOD	0	0	0	0	0	0	0	0
RICKEY	1954 STORAGE	0	0	0	0	0	0	0	0
SWAUGER	1954 DECREE	0	698	1910	1679	1172	560	348	50
SWAUGER	1954 FLOOD	0	0	0	0	0	0	0	0
SWAUGER	1954 STORAGE	0	0	0	0	0	0	0	0
TAYLOR	1954 DECREE	0	54	241	274	137	67	60	7
TAYLOR	1954 FLOOD	0	0	0	0	0	0	0	0
TAYLOR	1954 STORAGE	0	0	0	0	0	0	0	0
WEST GOODNOUGH	1954 DECREE	0	113	350	337	274	177	174	17
WEST GOODNOUGH	1954 FLOOD	0	0	0	0	0	0	0	0

Diversions

WEST GOODNOUGH	1954 STORAGE	0	0	0	0	0	0	0	0
ROSASCHI, A.	1954 DECREE	0	183	465	498	405	261	253	18
ROSASCHI, A.	1954 FLOOD	0	0	0	0	0	0	0	0
ROSASCHI, A.	1954 STORAGE	0	0	0	0	0	0	0	0
MILL CREEK	1954 DECREE	0	20	214	98	39	21	27	2
MILL CREEK	1954 FLOOD	0	0	0	0	0	0	0	0
MILL CREEK	1954 STORAGE	0	0	0	0	0	0	0	0
ALKALI	1955 DECREE	0	377	443	487	348	126	62	0
ALKALI	1955 FLOOD	0	0	0	0	0	0	0	0
ALKALI	1955 STORAGE	0	0	0	0	0	0	0	0
BIG SLOUGH	1955 DECREE	0	4030	10470	8579	6436	3277	1895	0
BIG SLOUGH	1955 FLOOD	0	0	0	0	0	0	0	0
BIG SLOUGH	1955 STORAGE	0	0	0	0	0	0	0	0
CARNEY	1955 DECREE	0	134	53	40	28	1	0	0
CARNEY	1955 FLOOD	0	0	0	0	0	0	0	0
CARNEY	1955 STORAGE	0	0	0	0	0	0	0	0
HARDY	1955 DECREE	0	313	211	202	198	150	106	0
HARDY	1955 FLOOD	0	0	0	0	0	0	0	0
HARDY	1955 STORAGE	0	0	0	0	0	0	0	0
HARNEY	1955 DECREE	0	173	195	186	179	77	67	0
HARNEY	1955 FLOOD	0	0	0	0	0	0	0	0
HARNEY	1955 STORAGE	0	0	0	0	0	0	0	0
MAIN	1955 DECREE	0	807	1470	2006	1294	463	287	0
MAIN	1955 FLOOD	0	0	0	0	0	0	0	0
MAIN	1955 STORAGE	0	0	0	0	0	0	0	0
POWELL	1955 DECREE	0	126	161	152	149	107	73	0
POWELL	1955 FLOOD	0	0	0	0	0	0	0	0
POWELL	1955 STORAGE	0	0	0	0	0	0	0	0
RICKEY	1955 DECREE	0	412	451	534	403	163	91	0
RICKEY	1955 FLOOD	0	0	0	0	0	0	0	0
RICKEY	1955 STORAGE	0	0	0	0	0	0	0	0
SWAUGER	1955 DECREE	0	1195	1468	1662	1180	566	300	0
SWAUGER	1955 FLOOD	0	0	0	0	0	0	0	0
SWAUGER	1955 STORAGE	0	0	0	0	0	0	0	0
TAYLOR	1955 DECREE	0	143	256	452	221	3	0	0
TAYLOR	1955 FLOOD	0	0	0	0	0	0	0	0
TAYLOR	1955 STORAGE	0	0	0	0	0	0	0	0
WEST GOODNOUGH	1955 DECREE	0	262	318	328	287	159	141	0
WEST GOODNOUGH	1955 FLOOD	0	0	0	0	0	0	0	0
WEST GOODNOUGH	1955 STORAGE	0	0	0	0	0	0	0	0
ROSASCHI, A.	1955 DECREE	0	99	211	431	366	94	0	0
ROSASCHI, A.	1955 FLOOD	0	0	0	0	0	0	0	0
ROSASCHI, A.	1955 STORAGE	0	0	0	0	0	0	0	0
MILL CREEK	1955 DECREE	0	13	0	0	0	0	0	0
MILL CREEK	1955 FLOOD	0	0	0	0	0	0	0	0
MILL CREEK	1955 STORAGE	0	0	0	0	0	0	0	0
ALKALI	1956 DECREE	0	368	472	1440	1488	625	679	0
ALKALI	1956 FLOOD	0	0	0	0	0	0	0	0
ALKALI	1956 STORAGE	0	0	0	0	0	0	0	0
BIG SLOUGH	1956 DECREE	0	8690	9004	10290	9146	7630	4738	0
BIG SLOUGH	1956 FLOOD	0	0	0	0	0	0	0	0
BIG SLOUGH	1956 STORAGE	0	0	0	0	0	0	0	0
HARDY	1956 DECREE	0	0	201	332	148	197	138	0
HARDY	1956 FLOOD	0	0	0	0	0	0	0	0
HARDY	1956 STORAGE	0	0	0	0	0	0	0	0

Diversions

HARNEY	1956 DECREE	0	0	0	248	113	193	75	0
HARNEY	1956 FLOOD	0	0	0	0	0	0	0	0
HARNEY	1956 STORAGE	0	0	0	0	0	0	0	0
MAIN	1956 DECREE	0	2060	2286	3298	3208	1772	1388	0
MAIN	1956 FLOOD	0	0	0	0	0	0	0	0
MAIN	1956 STORAGE	0	0	0	0	0	0	0	0
POWELL	1956 DECREE	0	206	157	151	50	132	10	0
POWELL	1956 FLOOD	0	0	0	0	0	0	0	0
POWELL	1956 STORAGE	0	0	0	0	0	0	0	0
RICKEY	1956 DECREE	0	1336	534	552	730	485	434	0
RICKEY	1956 FLOOD	0	0	0	0	0	0	0	0
RICKEY	1956 STORAGE	0	0	0	0	0	0	0	0
SWAUGER	1956 DECREE	0	0	1655	2990	2324	1529	1284	0
SWAUGER	1956 FLOOD	0	0	0	0	0	0	0	0
SWAUGER	1956 STORAGE	0	0	0	0	0	0	0	0
TAYLOR	1956 DECREE	0	142	159	408	346	152	131	0
TAYLOR	1956 FLOOD	0	0	0	0	0	0	0	0
TAYLOR	1956 STORAGE	0	0	0	0	0	0	0	0
WEST GOODNOUGH	1956 DECREE	0	349	338	480	387	291	223	0
WEST GOODNOUGH	1956 FLOOD	0	0	0	0	0	0	0	0
WEST GOODNOUGH	1956 STORAGE	0	0	0	0	0	0	0	0
ROSASCHI, A.	1956 DECREE	0	428	445	720	723	442	575	0
ROSASCHI, A.	1956 FLOOD	0	0	0	0	0	0	0	0
ROSASCHI, A.	1956 STORAGE	0	0	0	0	0	0	0	0
ALKALI	1957 DECREE	0	594	936	964	746	281	0	0
ALKALI	1957 FLOOD	0	0	0	0	0	0	0	0
ALKALI	1957 STORAGE	0	0	0	0	0	0	0	0
BIG SLOUGH	1957 DECREE	551	5610	8246	9528	7510	3838	2676	0
BIG SLOUGH	1957 FLOOD	0	0	0	0	0	0	0	0
BIG SLOUGH	1957 STORAGE	0	0	0	0	0	0	0	0
CARNEY	1957 DECREE	0	0	0	0	1	0	0	0
CARNEY	1957 FLOOD	0	0	0	0	0	0	0	0
CARNEY	1957 STORAGE	0	0	0	0	0	0	0	0
EAST GOODNOUGH	1957 DECREE	0	0	12	0	0	0	0	0
EAST GOODNOUGH	1957 FLOOD	0	0	0	0	0	0	0	0
EAST GOODNOUGH	1957 STORAGE	0	0	0	0	0	0	0	0
HARDY	1957 DECREE	0	139	214	210	204	138	80	0
HARDY	1957 FLOOD	0	0	0	0	0	0	0	0
HARDY	1957 STORAGE	0	0	0	0	0	0	0	0
HARNEY	1957 DECREE	0	174	181	180	190	98	0	0
HARNEY	1957 FLOOD	0	0	0	0	0	0	0	0
HARNEY	1957 STORAGE	0	0	0	0	0	0	0	0
MAIN	1957 DECREE	317	1376	1724	2144	1524	743	584	0
MAIN	1957 FLOOD	0	0	0	0	0	0	0	0
MAIN	1957 STORAGE	0	0	0	0	0	0	0	0
MCKAY, E.	1957 DECREE	0	0	0	0	0	0	166	0
MCKAY, E.	1957 FLOOD	0	0	0	0	0	0	0	0
MCKAY, E.	1957 STORAGE	0	0	0	0	0	0	0	0
POWELL	1957 DECREE	0	0	0	0	5	0	0	0
POWELL	1957 FLOOD	0	0	0	0	0	0	0	0
POWELL	1957 STORAGE	0	0	0	0	0	0	0	0
RICKEY	1957 DECREE	0	10	256	465	471	233	548	0
RICKEY	1957 FLOOD	0	0	0	0	0	0	0	0
RICKEY	1957 STORAGE	0	0	0	0	0	0	0	0
SWAUGER	1957 DECREE	0	1294	1664	1908	1732	771	139	0

Diversions

SWAUGER	1957 FLOOD	0	0	0	0	0	0	0	0
SWAUGER	1957 STORAGE	0	0	0	0	0	0	0	0
TAYLOR	1957 DECREE	0	33	117	93	34	0	0	0
TAYLOR	1957 FLOOD	0	0	0	0	0	0	0	0
TAYLOR	1957 STORAGE	0	0	0	0	0	0	0	0
WEST GOODNOUGH	1957 DECREE	0	244	275	343	320	192	140	0
WEST GOODNOUGH	1957 FLOOD	0	0	0	0	0	0	0	0
WEST GOODNOUGH	1957 STORAGE	0	0	0	0	0	0	0	0
ROSASCHI, A.	1957 DECREE	186	430	490	752	459	270	208	0
ROSASCHI, A.	1957 FLOOD	0	0	0	0	0	0	0	0
ROSASCHI, A.	1957 STORAGE	0	0	0	0	0	0	0	0
ALKALI	1958 DECREE	0	288	1796	1554	1462	966	802	428
ALKALI	1958 FLOOD	0	0	0	0	0	0	0	0
ALKALI	1958 STORAGE	0	0	0	0	0	0	0	0
BIG SLOUGH	1958 DECREE	0	3040	10120	8000	9100	5804	3182	1200
BIG SLOUGH	1958 FLOOD	0	0	0	0	0	0	0	0
BIG SLOUGH	1958 STORAGE	0	0	0	0	0	0	0	0
HARDY	1958 DECREE	0	104	238	168	408	282	120	60
HARDY	1958 FLOOD	0	0	0	0	0	0	0	0
HARDY	1958 STORAGE	0	0	0	0	0	0	0	0
HARNEY	1958 DECREE	0	132	242	60	0	40	96	0
HARNEY	1958 FLOOD	0	0	0	0	0	0	0	0
HARNEY	1958 STORAGE	0	0	0	0	0	0	0	0
MAIN	1958 DECREE	0	1258	3772	3520	3614	2434	932	420
MAIN	1958 FLOOD	0	0	0	0	0	0	0	0
MAIN	1958 STORAGE	0	0	0	0	0	0	0	0
POWELL	1958 DECREE	0	116	240	0	0	0	0	0
POWELL	1958 FLOOD	0	0	0	0	0	0	0	0
POWELL	1958 STORAGE	0	0	0	0	0	0	0	0
RICKEY	1958 DECREE	0	0	564	568	592	152	276	104
RICKEY	1958 FLOOD	0	0	0	0	0	0	0	0
RICKEY	1958 STORAGE	0	0	0	0	0	0	0	0
SWAUGER	1958 DECREE	0	685	2956	2734	2758	1764	1000	420
SWAUGER	1958 FLOOD	0	0	0	0	0	0	0	0
SWAUGER	1958 STORAGE	0	0	0	0	0	0	0	0
WEST GOODNOUGH	1958 DECREE	0	198	496	532	564	412	143	75
WEST GOODNOUGH	1958 FLOOD	0	0	0	0	0	0	0	0
WEST GOODNOUGH	1958 STORAGE	0	0	0	0	0	0	0	0
ROSASCHI, A.	1958 DECREE	0	420	1090	1030	1042	906	576	238
ROSASCHI, A.	1958 FLOOD	0	0	0	0	0	0	0	0
ROSASCHI, A.	1958 STORAGE	0	0	0	0	0	0	0	0
ALKALI	1959 DECREE	0	504	790	647	347	109	11	0
ALKALI	1959 FLOOD	0	0	0	0	0	0	0	0
ALKALI	1959 STORAGE	0	0	0	0	0	0	0	0
BIG SLOUGH	1959 DECREE	1400	5920	7894	6940	4562	3038	234	0
BIG SLOUGH	1959 FLOOD	0	0	0	0	0	0	0	0
BIG SLOUGH	1959 STORAGE	0	0	0	0	0	0	0	0
HARDY	1959 DECREE	0	201	208	175	163	93	9	0
HARDY	1959 FLOOD	0	0	0	0	0	0	0	0
HARDY	1959 STORAGE	0	0	0	0	0	0	0	0
HARNEY	1959 DECREE	0	155	192	157	141	74	2	0
HARNEY	1959 FLOOD	0	0	0	0	0	0	0	0
HARNEY	1959 STORAGE	0	0	0	0	0	0	0	0
MAIN	1959 DECREE	576	1296	1622	1528	795	403	38	0
MAIN	1959 FLOOD	0	0	0	0	0	0	0	0

Diversions

MAIN	1959 STORAGE	0	0	0	0	0	0	0	0
POWELL	1959 DECREE	0	62	0	70	0	0	0	0
POWELL	1959 FLOOD	0	0	0	0	0	0	0	0
POWELL	1959 STORAGE	0	0	0	0	0	0	0	0
RICKEY	1959 DECREE	0	344	447	406	268	140	12	0
RICKEY	1959 FLOOD	0	0	0	0	0	0	0	0
RICKEY	1959 STORAGE	0	0	0	0	0	0	0	0
SWAUGER	1959 DECREE	360	1284	1542	1507	1037	527	47	0
SWAUGER	1959 FLOOD	0	0	0	0	0	0	0	0
SWAUGER	1959 STORAGE	0	0	0	0	0	0	0	0
WEST GOODNOUGH	1959 DECREE	0	310	328	282	236	140	13	0
WEST GOODNOUGH	1959 FLOOD	0	0	0	0	0	0	0	0
WEST GOODNOUGH	1959 STORAGE	0	0	0	0	0	0	0	0
ROSASCHI, A.	1959 DECREE	210	410	482	386	281	248	24	0
ROSASCHI, A.	1959 FLOOD	0	0	0	0	0	0	0	0
ROSASCHI, A.	1959 STORAGE	0	0	0	0	0	0	0	0
ALKALI	1960 DECREE	358	344	374	417	217	143	0	0
ALKALI	1960 FLOOD	0	0	0	0	0	0	0	0
ALKALI	1960 STORAGE	0	0	0	0	0	0	0	0
BIG SLOUGH	1960 DECREE	2168	6303	8227	8396	4310	2258	0	0
BIG SLOUGH	1960 FLOOD	0	0	0	0	0	0	0	0
BIG SLOUGH	1960 STORAGE	0	0	0	0	0	0	0	0
HARDY	1960 DECREE	108	199	208	208	158	93	0	0
HARDY	1960 FLOOD	0	0	0	0	0	0	0	0
HARDY	1960 STORAGE	0	0	0	0	0	0	0	0
HARNEY	1960 DECREE	65	189	192	186	140	75	0	0
HARNEY	1960 FLOOD	0	0	0	0	0	0	0	0
HARNEY	1960 STORAGE	0	0	0	0	0	0	0	0
MAIN	1960 DECREE	898	1071	1322	1299	792	577	0	0
MAIN	1960 FLOOD	0	0	0	0	0	0	0	0
MAIN	1960 STORAGE	0	0	0	0	0	0	0	0
POWELL	1960 DECREE	0	132	157	152	157	157	0	0
POWELL	1960 FLOOD	0	0	0	0	0	0	0	0
POWELL	1960 STORAGE	0	0	0	0	0	0	0	0
RICKEY	1960 DECREE	24	372	463	479	282	203	0	0
RICKEY	1960 FLOOD	0	0	0	0	0	0	0	0
RICKEY	1960 STORAGE	0	0	0	0	0	0	0	0
SWAUGER	1960 DECREE	480	1293	1539	1518	792	401	0	0
SWAUGER	1960 FLOOD	0	0	0	0	0	0	0	0
SWAUGER	1960 STORAGE	0	0	0	0	0	0	0	0
WEST GOODNOUGH	1960 DECREE	107	292	317	312	245	150	0	0
WEST GOODNOUGH	1960 FLOOD	0	0	0	0	0	0	0	0
WEST GOODNOUGH	1960 STORAGE	0	0	0	0	0	0	0	0
ROSASCHI, A.	1960 DECREE	259	363	407	369	285	176	0	0
ROSASCHI, A.	1960 FLOOD	0	0	0	0	0	0	0	0
ROSASCHI, A.	1960 STORAGE	0	0	0	0	0	0	0	0
ALKALI	1961 DECREE	0	350.9	367.6	395.22	141.2	71.9	55.4	39
ALKALI	1961 FLOOD	0	0	0	0	0	0	0	0
ALKALI	1961 STORAGE	0	0	0	0	0	0	0	0
BIG SLOUGH	1961 DECREE	0	5821.7	7759.6	8338.1	2918.2	1354	1008	682
BIG SLOUGH	1961 FLOOD	0	0	0	0	0	0	0	0
BIG SLOUGH	1961 STORAGE	0	0	0	0	0	0	0	0
HARDY	1961 DECREE	0	202.16	208.3	201.6	131	94.2	91.2	94.3
HARDY	1961 FLOOD	0	0	0	0	0	0	0	0
HARDY	1961 STORAGE	0	0	0	0	0	0	0	0

Diversions

HARNEY	1961 DECREE	0	185.2	192.2	186	102.3	74.4	72	74.4
HARNEY	1961 FLOOD	0	0	0	0	0	0	0	0
HARNEY	1961 STORAGE	0	0	0	0	0	0	0	0
MAIN	1961 DECREE	0	923.88	1180.7	1267.4	483.8	234.5	210	215
MAIN	1961 FLOOD	0	0	0	0	0	0	0	0
MAIN	1961 STORAGE	0	0	0	0	0	0	0	0
POWELL	1961 DECREE	0	132.3	157.5	152.4	77	0	0	0
POWELL	1961 FLOOD	0	0	0	0	0	0	0	0
POWELL	1961 STORAGE	0	0	0	0	0	0	0	0
RICKEY	1961 DECREE	0	327.6	451.6	472	181.1	93	90	93
RICKEY	1961 FLOOD	0	0	0	0	0	0	0	0
RICKEY	1961 STORAGE	0	0	0	0	0	0	0	0
SWAUGER	1961 DECREE	0	1066.9	1360.9	1466.1	582.2	272	240	248
SWAUGER	1961 FLOOD	0	0	0	0	0	0	0	0
SWAUGER	1961 STORAGE	0	0	0	0	0	0	0	0
WEST GOODNOUGH	1961 DECREE	0	280.4	312.9	307.7	197.5	156.2	141.2	156.2
WEST GOODNOUGH	1961 FLOOD	0	0	0	0	0	0	0	0
WEST GOODNOUGH	1961 STORAGE	0	0	0	0	0	0	0	0
ROSASCHI, A.	1961 DECREE	0	311.2	392.1	397.7	251.7	186	180	186
ROSASCHI, A.	1961 FLOOD	0	0	0	0	0	0	0	0
ROSASCHI, A.	1961 STORAGE	0	0	0	0	0	0	0	0
ALKALI	1962 DECREE	0	682	792	1040	927.7	352.4	161	48
ALKALI	1962 FLOOD	0	0	0	0	0	0	0	0
ALKALI	1962 STORAGE	0	0	0	0	0	0	0	0
BIG SLOUGH	1962 DECREE	0	5976	8786	8950	9252.6	4371.4	2780	960
BIG SLOUGH	1962 FLOOD	0	0	0	0	0	0	0	0
BIG SLOUGH	1962 STORAGE	0	0	0	0	0	0	0	0
HARDY	1962 DECREE	0	133	217	237	223.5	183.8	101	36
HARDY	1962 FLOOD	0	0	0	0	0	0	0	0
HARDY	1962 STORAGE	0	0	0	0	0	0	0	0
HARNEY	1962 DECREE	0	68.2	192.2	205.2	200.2	180	78.8	0
HARNEY	1962 FLOOD	0	0	0	0	0	0	0	0
HARNEY	1962 STORAGE	0	0	0	0	0	0	0	0
MAIN	1962 DECREE	0	1584	1928	2428	2117.1	1088.6	716	240
MAIN	1962 FLOOD	0	0	0	0	0	0	0	0
MAIN	1962 STORAGE	0	0	0	0	0	0	0	0
POWELL	1962 DECREE	0	0	0	0	75.7	84.6	54	0
POWELL	1962 FLOOD	0	0	0	0	0	0	0	0
POWELL	1962 STORAGE	0	0	0	0	0	0	0	0
RICKEY	1962 DECREE	0	51.6	548.2	522	493.6	315.4	168	72
RICKEY	1962 FLOOD	0	0	0	0	0	0	0	0
RICKEY	1962 STORAGE	0	0	0	0	0	0	0	0
SWAUGER	1962 DECREE	0	1226	1710	2164	1875.5	1068.6	464	192
SWAUGER	1962 FLOOD	0	0	0	0	0	0	0	0
SWAUGER	1962 STORAGE	0	0	0	0	0	0	0	0
WEST GOODNOUGH	1962 DECREE	0	263	334	354	341.4	262.5	118	48
WEST GOODNOUGH	1962 FLOOD	0	0	0	0	0	0	0	0
WEST GOODNOUGH	1962 STORAGE	0	0	0	0	0	0	0	0
ROSASCHI, A.	1962 DECREE	0	390	688	728	618	241.8	270	120
ROSASCHI, A.	1962 FLOOD	0	0	0	0	0	0	0	0
ROSASCHI, A.	1962 STORAGE	0	0	0	0	0	0	0	0
ALKALI	1963 DECREE	0	92	462.6	332	1048	382.1	164	100
ALKALI	1963 FLOOD	0	0	0	0	0	0	0	0
ALKALI	1963 STORAGE	0	0	0	0	0	0	0	0
BIG SLOUGH	1963 DECREE	0	1712	9087.7	7385	8960	6115.5	3330	600

Diversions

BIG SLOUGH	1963 FLOOD	0	0	0	0	0	0	0	0
BIG SLOUGH	1963 STORAGE	0	0	0	0	0	0	0	0
EAST GOODNOUGH	1963 DECREE	0	0	0	0	0	192.2	18.6	0
EAST GOODNOUGH	1963 FLOOD	0	0	0	0	0	0	0	0
EAST GOODNOUGH	1963 STORAGE	0	0	0	0	0	0	0	0
HARDY	1963 DECREE	0	26	214.6	174	241.3	174.5	120	40
HARDY	1963 FLOOD	0	0	0	0	0	0	0	0
HARDY	1963 STORAGE	0	0	0	0	0	0	0	0
HARNEY	1963 DECREE	0	0	186	87	76	0	102	60
HARNEY	1963 FLOOD	0	0	0	0	0	0	0	0
HARNEY	1963 STORAGE	0	0	0	0	0	0	0	0
MAIN	1963 DECREE	0	1606	1448.8	1397	2304	1142.7	726	300
MAIN	1963 FLOOD	0	0	0	0	0	0	0	0
MAIN	1963 STORAGE	0	0	0	0	0	0	0	0
POWELL	1963 DECREE	0	0	152.4	71	0	0	0	0
POWELL	1963 FLOOD	0	0	0	0	0	0	0	0
POWELL	1963 STORAGE	0	0	0	0	0	0	0	0
RICKEY	1963 DECREE	0	0	503.6	345	482	411.1	284	80
RICKEY	1963 FLOOD	0	0	0	0	0	0	0	0
RICKEY	1963 STORAGE	0	0	0	0	0	0	0	0
SWAUGER	1963 DECREE	0	854	1657	1252	2010	1477.4	740	200
SWAUGER	1963 FLOOD	0	0	0	0	0	0	0	0
SWAUGER	1963 STORAGE	0	0	0	0	0	0	0	0
WEST GOODNOUGH	1963 DECREE	0	312	328.2	265	355	255.3	180	60
WEST GOODNOUGH	1963 FLOOD	0	0	0	0	0	0	0	0
WEST GOODNOUGH	1963 STORAGE	0	0	0	0	0	0	0	0
ROSASCHI, A.	1963 DECREE	0	164	452	358	820	235.5	280	140
ROSASCHI, A.	1963 FLOOD	0	0	0	0	0	0	0	0
ROSASCHI, A.	1963 STORAGE	0	0	0	0	0	0	0	0
ALKALI	1964 DECREE	0	477.4	482.7	625	361.8	209	155.5	0
ALKALI	1964 FLOOD	0	0	0	0	0	0	0	0
ALKALI	1964 STORAGE	0	0	0	0	0	0	0	0
BIG SLOUGH	1964 DECREE	0	3857.7	3619.6	7290	5024.4	25.8	2054	0
BIG SLOUGH	1964 FLOOD	0	0	0	0	0	0	0	0
BIG SLOUGH	1964 STORAGE	0	0	0	0	0	0	0	0
HARDY	1964 DECREE	0	124.5	211.5	206.4	208.3	129.4	93.4	0
HARDY	1964 FLOOD	0	0	0	0	0	0	0	0
HARDY	1964 STORAGE	0	0	0	0	0	0	0	0
HARNEY	1964 DECREE	0	123.6	198.4	192	198.4	82.4	38.4	0
HARNEY	1964 FLOOD	0	0	0	0	0	0	0	0
HARNEY	1964 STORAGE	0	0	0	0	0	0	0	0
MAIN	1964 DECREE	0	1170.5	1376	2019.8	601.2	708	532	0
MAIN	1964 FLOOD	0	0	0	0	0	0	0	0
MAIN	1964 STORAGE	0	0	0	0	0	0	0	0
RICKEY	1964 DECREE	0	233	440.3	495.1	414.2	198.5	148	0
RICKEY	1964 FLOOD	0	0	0	0	0	0	0	0
RICKEY	1964 STORAGE	0	0	0	0	0	0	0	0
SWAUGER	1964 DECREE	0	1018.2	1711.8	2006	1459	576	421	0
SWAUGER	1964 FLOOD	0	0	0	0	0	0	0	0
SWAUGER	1964 STORAGE	0	0	0	0	0	0	0	0
WEST GOODNOUGH	1964 DECREE	0	289.3	318	331.2	279.4	174.8	151.5	0
WEST GOODNOUGH	1964 FLOOD	0	0	0	0	0	0	0	0
WEST GOODNOUGH	1964 STORAGE	0	0	0	0	0	0	0	0
ROSASCHI, A.	1964 DECREE	0	289.6	292.3	262	174.3	20	34.5	0
ROSASCHI, A.	1964 FLOOD	0	0	0	0	0	0	0	0

Diversions

ROSASCHI, A.	1964 STORAGE	0	0	0	0	0	0	0	0
ALKALI	1965 DECREE	0	546	1298	1294	1324	808	476	0
ALKALI	1965 FLOOD	0	0	0	0	0	0	0	0
ALKALI	1965 STORAGE	0	0	0	0	0	0	0	0
BIG SLOUGH	1965 DECREE	0	3598	8216	7718	8830	5080	3800	0
BIG SLOUGH	1965 FLOOD	0	0	0	0	0	0	0	0
BIG SLOUGH	1965 STORAGE	0	0	0	0	0	0	0	0
HARDY	1965 DECREE	0	368	126	172	326	168.6	95	0
HARDY	1965 FLOOD	0	0	0	0	0	0	0	0
HARDY	1965 STORAGE	0	0	0	0	0	0	0	0
HARNEY	1965 DECREE	0	232	10	278	188	140	58	0
HARNEY	1965 FLOOD	0	0	0	0	0	0	0	0
HARNEY	1965 STORAGE	0	0	0	0	0	0	0	0
MAIN	1965 DECREE	0	1676	2748	3354	3222	2512	1486	0
MAIN	1965 FLOOD	0	0	0	0	0	0	0	0
MAIN	1965 STORAGE	0	0	0	0	0	0	0	0
POWELL	1965 DECREE	0	0	16	0	0	0	0	0
POWELL	1965 FLOOD	0	0	0	0	0	0	0	0
POWELL	1965 STORAGE	0	0	0	0	0	0	0	0
RICKEY	1965 DECREE	0	66	590	616	596	368	328	0
RICKEY	1965 FLOOD	0	0	0	0	0	0	0	0
RICKEY	1965 STORAGE	0	0	0	0	0	0	0	0
SWAUGER	1965 DECREE	0	846	2722	3124	2922	1982	1312	0
SWAUGER	1965 FLOOD	0	0	0	0	0	0	0	0
SWAUGER	1965 STORAGE	0	0	0	0	0	0	0	0
WEST GOODNOUGH	1965 DECREE	0	356	448	480	492	396	268	0
WEST GOODNOUGH	1965 FLOOD	0	0	0	0	0	0	0	0
WEST GOODNOUGH	1965 STORAGE	0	0	0	0	0	0	0	0
ROSASCHI, A.	1965 DECREE	0	403	800	256	160	498	216	0
ROSASCHI, A.	1965 FLOOD	0	0	0	0	0	0	0	0
ROSASCHI, A.	1965 STORAGE	0	0	0	0	0	0	0	0
ALKALI	1966 DECREE	0	920	948	471.8	232.3	153	36	100
ALKALI	1966 FLOOD	0	0	0	0	0	0	0	0
ALKALI	1966 STORAGE	0	0	0	0	0	0	0	0
BIG SLOUGH	1966 DECREE	0	6356	8714	7052	4204	2736	1836	1380
BIG SLOUGH	1966 FLOOD	0	0	0	0	0	0	0	0
BIG SLOUGH	1966 STORAGE	0	0	0	0	0	0	0	0
HARDY	1966 DECREE	0	130	271	202.7	160	95	18	0
HARDY	1966 FLOOD	0	0	0	0	0	0	0	0
HARDY	1966 STORAGE	0	0	0	0	0	0	0	0
HARNEY	1966 DECREE	0	144	150	190.2	139.7	75.5	0	0
HARNEY	1966 FLOOD	0	0	0	0	0	0	0	0
HARNEY	1966 STORAGE	0	0	0	0	0	0	0	0
MAIN	1966 DECREE	0	2246	2874	1566	897	604	399	448
MAIN	1966 FLOOD	0	0	0	0	0	0	0	0
MAIN	1966 STORAGE	0	0	0	0	0	0	0	0
RICKEY	1966 DECREE	0	215	588	472	347.2	227	188	217
RICKEY	1966 FLOOD	0	0	0	0	0	0	0	0
RICKEY	1966 STORAGE	0	0	0	0	0	0	0	0
SWAUGER	1966 DECREE	0	1870	2020	1677	1069	717	484	240
SWAUGER	1966 FLOOD	0	0	0	0	0	0	0	0
SWAUGER	1966 STORAGE	0	0	0	0	0	0	0	0
WEST GOODNOUGH	1966 DECREE	0	326	349	281	243.1	174.6	150	165
WEST GOODNOUGH	1966 FLOOD	0	0	0	0	0	0	0	0
WEST GOODNOUGH	1966 STORAGE	0	0	0	0	0	0	0	0

Diversions

ROSASCHI, A.	1966 DECREE	0	690	796	552	248.5	228	270	224
ROSASCHI, A.	1966 FLOOD	0	0	0	0	0	0	0	0
ROSASCHI, A.	1966 STORAGE	0	0	0	0	0	0	0	0
ALKALI	1967 DECREE	0	18	848	1428	1494	604	316	0
ALKALI	1967 FLOOD	0	0	0	0	0	0	0	0
ALKALI	1967 STORAGE	0	0	0	0	0	0	0	0
BIG SLOUGH	1967 DECREE	0	666	8308	9010	8020	2281.4	5198	0
BIG SLOUGH	1967 FLOOD	0	0	0	0	0	0	0	0
BIG SLOUGH	1967 STORAGE	0	0	0	0	0	0	0	0
HARDY	1967 DECREE	0	0	238	388	356	96	86	0
HARDY	1967 FLOOD	0	0	0	0	0	0	0	0
HARDY	1967 STORAGE	0	0	0	0	0	0	0	0
HARNEY	1967 DECREE	0	49	261	312	348	126	103.6	0
HARNEY	1967 FLOOD	0	0	0	0	0	0	0	0
HARNEY	1967 STORAGE	0	0	0	0	0	0	0	0
MAIN	1967 DECREE	0	510	2616	3484	3830	1910	1338	0
MAIN	1967 FLOOD	0	0	0	0	0	0	0	0
MAIN	1967 STORAGE	0	0	0	0	0	0	0	0
RICKEY	1967 DECREE	0	0	506	922	1100	450	290	0
RICKEY	1967 FLOOD	0	0	0	0	0	0	0	0
RICKEY	1967 STORAGE	0	0	0	0	0	0	0	0
SWAUGER	1967 DECREE	0	0	1396	2542	1938	2077	1448	0
SWAUGER	1967 FLOOD	0	0	0	0	0	0	0	0
SWAUGER	1967 STORAGE	0	0	0	0	0	0	0	0
WEST GOODNOUGH	1967 DECREE	0	30	497	500	558	306	213.8	0
WEST GOODNOUGH	1967 FLOOD	0	0	0	0	0	0	0	0
WEST GOODNOUGH	1967 STORAGE	0	0	0	0	0	0	0	0
ROSASCHI, A.	1967 DECREE	0	54	982	1136	1224	852	560	0
ROSASCHI, A.	1967 FLOOD	0	0	0	0	0	0	0	0
ROSASCHI, A.	1967 STORAGE	0	0	0	0	0	0	0	0
ALKALI	1968 DECREE	0	531	540	534	220	220	152	0
ALKALI	1968 FLOOD	0	0	0	0	0	0	0	0
ALKALI	1968 STORAGE	0	0	0	0	0	0	0	0
BIG SLOUGH	1968 DECREE	0	4790	8448	8126	4886	3453	1932.2	0
BIG SLOUGH	1968 FLOOD	0	0	0	0	0	0	0	0
BIG SLOUGH	1968 STORAGE	0	0	0	0	0	0	0	0
HARDY	1968 DECREE	0	153	213.1	210	189.2	103	45	0
HARDY	1968 FLOOD	0	0	0	0	0	0	0	0
HARDY	1968 STORAGE	0	0	0	0	0	0	0	0
HARNEY	1968 DECREE	0	158.2	192.2	186	165.8	119.8	90	0
HARNEY	1968 FLOOD	0	0	0	0	0	0	0	0
HARNEY	1968 STORAGE	0	0	0	0	0	0	0	0
MAIN	1968 DECREE	0	1692	1536	1836	1220	632	427	0
MAIN	1968 FLOOD	0	0	0	0	0	0	0	0
MAIN	1968 STORAGE	0	0	0	0	0	0	0	0
RICKEY	1968 DECREE	0	103	497.6	491	417.2	301	240	0
RICKEY	1968 FLOOD	0	0	0	0	0	0	0	0
RICKEY	1968 STORAGE	0	0	0	0	0	0	0	0
SWAUGER	1968 DECREE	0	1020	1608	1662	1186	744.6	503	0
SWAUGER	1968 FLOOD	0	0	0	0	0	0	0	0
SWAUGER	1968 STORAGE	0	0	0	0	0	0	0	0
WEST GOODNOUGH	1968 DECREE	0	272.2	318	306.2	267.9	212.8	180	0
WEST GOODNOUGH	1968 FLOOD	0	0	0	0	0	0	0	0
WEST GOODNOUGH	1968 STORAGE	0	0	0	0	0	0	0	0
ROSASCHI, A.	1968 DECREE	0	691.5	0	589	431	322	300	0

Diversions

ROSASCHI, A.	1968 FLOOD	0	0	0	0	0	0	0	0
ROSASCHI, A.	1968 STORAGE	0	0	0	0	0	0	0	0
MILL CREEK	1968 DECREE	0	0	692	0	0	0	0	0
MILL CREEK	1968 FLOOD	0	0	0	0	0	0	0	0
MILL CREEK	1968 STORAGE	0	0	0	0	0	0	0	0
ALKALI	1969 DECREE	0	444	1610	1370	1430	586	481.3	296
ALKALI	1969 FLOOD	0	0	0	0	0	0	0	0
ALKALI	1969 STORAGE	0	0	0	0	0	0	0	0
BIG SLOUGH	1969 DECREE	0	5256	9430	7390	9490	8020	5245.1	2272
BIG SLOUGH	1969 FLOOD	0	0	0	0	0	0	0	0
BIG SLOUGH	1969 STORAGE	0	0	0	0	0	0	0	0
HARDY	1969 DECREE	0	218	464	410	358	244	177.9	48
HARDY	1969 FLOOD	0	0	0	0	0	0	0	0
HARDY	1969 STORAGE	0	0	0	0	0	0	0	0
HARNEY	1969 DECREE	0	122	372	230	332	296	163	0
HARNEY	1969 FLOOD	0	0	0	0	0	0	0	0
HARNEY	1969 STORAGE	0	0	0	0	0	0	0	0
MAIN	1969 DECREE	0	1898	3486	3694	3012	2712	1113.7	642
MAIN	1969 FLOOD	0	0	0	0	0	0	0	0
MAIN	1969 STORAGE	0	0	0	0	0	0	0	0
RICKEY	1969 DECREE	0	0	776	868	900	604	494.6	84
RICKEY	1969 FLOOD	0	0	0	0	0	0	0	0
RICKEY	1969 STORAGE	0	0	0	0	0	0	0	0
SWAUGER	1969 DECREE	0	226	2770	2238	2460	1930	1179.8	572
SWAUGER	1969 FLOOD	0	0	0	0	0	0	0	0
SWAUGER	1969 STORAGE	0	0	0	0	0	0	0	0
WEST GOODNOUGH	1969 DECREE	0	260	480	372	428	346	255.4	76
WEST GOODNOUGH	1969 FLOOD	0	0	0	0	0	0	0	0
WEST GOODNOUGH	1969 STORAGE	0	0	0	0	0	0	0	0
ROSASCHI, A.	1969 DECREE	0	226	1164	1216	1240	722	524.8	276
ROSASCHI, A.	1969 FLOOD	0	0	0	0	0	0	0	0
ROSASCHI, A.	1969 STORAGE	0	0	0	0	0	0	0	0
ALKALI	1970 DECREE	0	474	538	854	542	290	143	104
ALKALI	1970 FLOOD	0	0	0	0	0	0	0	0
ALKALI	1970 STORAGE	0	0	0	0	0	0	0	0
BIG SLOUGH	1970 DECREE	0	4331	7848	9764	6678	4442	2660	1066
BIG SLOUGH	1970 FLOOD	0	0	0	0	0	0	0	0
BIG SLOUGH	1970 STORAGE	0	0	0	0	0	0	0	0
HARDY	1970 DECREE	0	35	147.6	235	190	57	0	0
HARDY	1970 FLOOD	0	0	0	0	0	0	0	0
HARDY	1970 STORAGE	0	0	0	0	0	0	0	0
HARNEY	1970 DECREE	0	205	218	229.4	92.6	117.2	108	150
HARNEY	1970 FLOOD	0	0	0	0	0	0	0	0
HARNEY	1970 STORAGE	0	0	0	0	0	0	0	0
MAIN	1970 DECREE	0	1389	2088	3442	2146	943	488	266
MAIN	1970 FLOOD	0	0	0	0	0	0	0	0
MAIN	1970 STORAGE	0	0	0	0	0	0	0	0
RICKEY	1970 DECREE	0	182	503.6	640	480	292	176	40
RICKEY	1970 FLOOD	0	0	0	0	0	0	0	0
RICKEY	1970 STORAGE	0	0	0	0	0	0	0	0
SWAUGER	1970 DECREE	0	814	2048	2490	1690	1212	520	388
SWAUGER	1970 FLOOD	0	0	0	0	0	0	0	0
SWAUGER	1970 STORAGE	0	0	0	0	0	0	0	0
WEST GOODNOUGH	1970 DECREE	0	306.2	291	294	268.2	255.2	160.5	21
WEST GOODNOUGH	1970 FLOOD	0	0	0	0	0	0	0	0

Diversions

WEST GOODNOUGH	1970 STORAGE	0	0	0	0	0	0	0	0
ROSASCHI, A.	1970 DECREE	0	245	477	746	474	260	126	36
ROSASCHI, A.	1970 FLOOD	0	0	0	0	0	0	0	0
ROSASCHI, A.	1970 STORAGE	0	0	0	0	0	0	0	0
ALKALI	1971 DECREE	0	480	646	1010	768.8	522	393	67
ALKALI	1971 FLOOD	0	0	0	0	0	0	0	0
ALKALI	1971 STORAGE	0	0	0	0	0	0	0	0
BIG SLOUGH	1971 DECREE	0	4062	8386	8940	9620	5142	3176	556
BIG SLOUGH	1971 FLOOD	0	0	0	0	0	0	0	0
BIG SLOUGH	1971 STORAGE	0	0	0	0	0	0	0	0
HARDY	1971 DECREE	0	124.1	204.5	169.5	123.1	67.1	6	0
HARDY	1971 FLOOD	0	0	0	0	0	0	0	0
HARDY	1971 STORAGE	0	0	0	0	0	0	0	0
HARNEY	1971 DECREE	0	144.2	124	196.2	179.2	134.2	80.5	6
HARNEY	1971 FLOOD	0	0	0	0	0	0	0	0
HARNEY	1971 STORAGE	0	0	0	0	0	0	0	0
MAIN	1971 DECREE	0	1058	1454	2176	1986	1158	915	146
MAIN	1971 FLOOD	0	0	0	0	0	0	0	0
MAIN	1971 STORAGE	0	0	0	0	0	0	0	0
RICKEY	1971 DECREE	0	249	1886	567	548	361	271	52
RICKEY	1971 FLOOD	0	0	0	0	0	0	0	0
RICKEY	1971 STORAGE	0	0	0	0	0	0	0	0
SWAUGER	1971 DECREE	0	1606	1750	1886	2116	1142	868	144
SWAUGER	1971 FLOOD	0	0	0	0	0	0	0	0
SWAUGER	1971 STORAGE	0	0	0	0	0	0	0	0
WEST GOODNOUGH	1971 DECREE	0	214.6	312.6	279.4	347.1	212.1	160	28
WEST GOODNOUGH	1971 FLOOD	0	0	0	0	0	0	0	0
WEST GOODNOUGH	1971 STORAGE	0	0	0	0	0	0	0	0
ROSASCHI, A.	1971 DECREE	0	472	560	628	247	322	246	24
ROSASCHI, A.	1971 FLOOD	0	0	0	0	0	0	0	0
ROSASCHI, A.	1971 STORAGE	0	0	0	0	0	0	0	0
ALKALI	1972 DECREE	102	491.2	590.6	698.5	562.4	496	480	0
ALKALI	1972 FLOOD	0	0	0	0	0	0	0	0
ALKALI	1972 STORAGE	0	0	0	0	0	0	0	0
BIG SLOUGH	1972 DECREE	547.5	5217.3	7781	10086	6684	5843.5	5655	0
BIG SLOUGH	1972 FLOOD	0	0	0	0	0	0	0	0
BIG SLOUGH	1972 STORAGE	0	0	0	0	0	0	0	0
CARNEY	1972 DECREE	17.1	357	488.6	587.8	422.8	285.8	276.6	0
CARNEY	1972 FLOOD	0	0	0	0	0	0	0	0
CARNEY	1972 STORAGE	0	0	0	0	0	0	0	0
HARDY	1972 DECREE	0	245.2	226.2	256.8	210.2	224.4	217.2	0
HARDY	1972 FLOOD	0	0	0	0	0	0	0	0
HARDY	1972 STORAGE	0	0	0	0	0	0	0	0
HARNEY	1972 DECREE	36.8	230.9	159.4	256.4	192.4	169.2	163.8	0
HARNEY	1972 FLOOD	0	0	0	0	0	0	0	0
HARNEY	1972 STORAGE	0	0	0	0	0	0	0	0
MAIN	1972 DECREE	121.3	1039.7	1044.8	1285	966.2	824.6	798	0
MAIN	1972 FLOOD	0	0	0	0	0	0	0	0
MAIN	1972 STORAGE	0	0	0	0	0	0	0	0
RICKEY	1972 DECREE	0	221.9	466.9	618.3	363.2	334.2	323.4	0
RICKEY	1972 FLOOD	0	0	0	0	0	0	0	0
RICKEY	1972 STORAGE	0	0	0	0	0	0	0	0
SWAUGER	1972 DECREE	120.4	1393.1	1381.9	2039	1134.1	992	960	0
SWAUGER	1972 FLOOD	0	0	0	0	0	0	0	0
SWAUGER	1972 STORAGE	0	0	0	0	0	0	0	0

Diversions

TAYLOR	1972 DECREE	0	0	10	0	0	0	0	0
TAYLOR	1972 FLOOD	0	0	0	0	0	0	0	0
TAYLOR	1972 STORAGE	0	0	0	0	0	0	0	0
WEST GOODNOUGH	1972 DECREE	19.2	261.7	308.5	355	310	285.2	276	0
WEST GOODNOUGH	1972 FLOOD	0	0	0	0	0	0	0	0
WEST GOODNOUGH	1972 STORAGE	0	0	0	0	0	0	0	0
ROSASCHI, A.	1972 DECREE	0	132	300	360	372	372	360	0
ROSASCHI, A.	1972 FLOOD	0	0	0	0	0	0	0	0
ROSASCHI, A.	1972 STORAGE	0	0	0	0	0	0	0	0
MILL CREEK	1972 DECREE	0	0	180.3	270	279	279.8	270	0
MILL CREEK	1972 FLOOD	0	0	0	0	0	0	0	0
MILL CREEK	1972 STORAGE	0	0	0	0	0	0	0	0
ALKALI	1973 DECREE	0	808.1	1227.8	1544.7	683.26	567.8	102.9	0
ALKALI	1973 FLOOD	0	0	0	0	0	0	0	0
ALKALI	1973 STORAGE	0	0	0	0	0	0	0	0
BIG SLOUGH	1973 DECREE	0	4478.7	9941.3	11069.7	7167	4379.5	2025.8	0
BIG SLOUGH	1973 FLOOD	0	0	0	0	0	0	0	0
BIG SLOUGH	1973 STORAGE	0	0	0	0	0	0	0	0
CARNEY	1973 DECREE	0	491.7	795.7	988.9	541.3	296.5	106.5	0
CARNEY	1973 FLOOD	0	0	0	0	0	0	0	0
CARNEY	1973 STORAGE	0	0	0	0	0	0	0	0
HARDY	1973 DECREE	0	0	0	343.6	151.7	39.6	14.9	0
HARDY	1973 FLOOD	0	0	0	0	0	0	0	0
HARDY	1973 STORAGE	0	0	0	0	0	0	0	0
HARNEY	1973 DECREE	0	165.5	348.9	478.1	210.5	180.3	74.1	0
HARNEY	1973 FLOOD	0	0	0	0	0	0	0	0
HARNEY	1973 STORAGE	0	0	0	0	0	0	0	0
MAIN	1973 DECREE	0	944.9	1387.5	2075	1034.4	807.6	256.2	0
MAIN	1973 FLOOD	0	0	0	0	0	0	0	0
MAIN	1973 STORAGE	0	0	0	0	0	0	0	0
POWELL	1973 DECREE	0	0	113.4	129.7	10.8	12.5	0	0
POWELL	1973 FLOOD	0	0	0	0	0	0	0	0
POWELL	1973 STORAGE	0	0	0	0	0	0	0	0
RICKEY	1973 DECREE	0	29.9	570.2	669.4	524.2	439	94.7	0
RICKEY	1973 FLOOD	0	0	0	0	0	0	0	0
RICKEY	1973 STORAGE	0	0	0	0	0	0	0	0
SWAUGER	1973 DECREE	0	1342.1	2318.6	2928.7	1691.52	1224	440.4	0
SWAUGER	1973 FLOOD	0	0	0	0	0	0	0	0
SWAUGER	1973 STORAGE	0	0	0	0	0	0	0	0
WEST GOODNOUGH	1973 DECREE	0	185	366.2	468.3	318.7	237.4	131	0
WEST GOODNOUGH	1973 FLOOD	0	0	0	0	0	0	0	0
WEST GOODNOUGH	1973 STORAGE	0	0	0	0	0	0	0	0
ROSASCHI, A.	1973 DECREE	0	0	0	428	326.5	324.7	139.4	0
ROSASCHI, A.	1973 FLOOD	0	0	0	0	0	0	0	0
ROSASCHI, A.	1973 STORAGE	0	0	0	0	0	0	0	0
ALKALI	1974 DECREE	0	471.9	2116.5	1371.9	990.4	405	286	0
ALKALI	1974 FLOOD	0	0	0	0	0	0	0	0
ALKALI	1974 STORAGE	0	0	0	0	0	0	0	0
BIG SLOUGH	1974 DECREE	0	3905.1	9394	10350.6	9050	5842	3732	0
BIG SLOUGH	1974 FLOOD	0	0	0	0	0	0	0	0
BIG SLOUGH	1974 STORAGE	0	0	0	0	0	0	0	0
CARNEY	1974 DECREE	0	406.3	571.3	888	867.8	594	409	0
CARNEY	1974 FLOOD	0	0	0	0	0	0	0	0
CARNEY	1974 STORAGE	0	0	0	0	0	0	0	0
COLEVILLE	1974 DECREE	0	22.8	0	0	0	0	0	0

Diversions

COLEVILLE	1974 FLOOD	0	0	0	0	0	0	0	0
COLEVILLE	1974 STORAGE	0	0	0	0	0	0	0	0
HARDY	1974 DECREE	0	37.3	237.2	333.6	172.3	93	396	0
HARDY	1974 FLOOD	0	0	0	0	0	0	0	0
HARDY	1974 STORAGE	0	0	0	0	0	0	0	0
HARNEY	1974 DECREE	0	108.7	282	336.7	306.7	104	48	0
HARNEY	1974 FLOOD	0	0	0	0	0	0	0	0
HARNEY	1974 STORAGE	0	0	0	0	0	0	0	0
MAIN	1974 DECREE	0	873.6	1286	1513.8	1002.6	723	567	0
MAIN	1974 FLOOD	0	0	0	0	0	0	0	0
MAIN	1974 STORAGE	0	0	0	0	0	0	0	0
POWELL	1974 DECREE	0	63.9	141.9	54	70.2	68	0	0
POWELL	1974 FLOOD	0	0	0	0	0	0	0	0
POWELL	1974 STORAGE	0	0	0	0	0	0	0	0
RICKEY	1974 DECREE	0	245.9	642.7	724.9	643.3	228	135	0
RICKEY	1974 FLOOD	0	0	0	0	0	0	0	0
RICKEY	1974 STORAGE	0	0	0	0	0	0	0	0
SWAUGER	1974 DECREE	0	1121.8	2153.2	2672.9	2137.6	1460	791	0
SWAUGER	1974 FLOOD	0	0	0	0	0	0	0	0
SWAUGER	1974 STORAGE	0	0	0	0	0	0	0	0
TAYLOR	1974 DECREE	0	3	33.7	55.1	12.4	13025	5965	0
TAYLOR	1974 FLOOD	0	0	0	0	0	0	0	0
TAYLOR	1974 STORAGE	0	0	0	0	0	0	0	0
WEST GOODNOUGH	1974 DECREE	0	245.5	434.7	395.1	374.1	236	145	0
WEST GOODNOUGH	1974 FLOOD	0	0	0	0	0	0	0	0
WEST GOODNOUGH	1974 STORAGE	0	0	0	0	0	0	0	0
ROSASCHI, A.	1974 DECREE	0	132.1	500.7	1007.8	619.3	439	258	0
ROSASCHI, A.	1974 FLOOD	0	0	0	0	0	0	0	0
ROSASCHI, A.	1974 STORAGE	0	0	0	0	0	0	0	0
ALKALI	1975 DECREE	0	0	1059	1280.7	885.7	507.4	524.6	154.5
ALKALI	1975 FLOOD	0	0	0	0	0	0	0	0
ALKALI	1975 STORAGE	0	0	0	0	0	0	0	0
BIG SLOUGH	1975 DECREE	0	1287.1	9754	10766	9702.4	6859.5	4130	1536.2
BIG SLOUGH	1975 FLOOD	0	0	0	0	0	0	0	0
BIG SLOUGH	1975 STORAGE	0	0	0	0	0	0	0	0
CARNEY	1975 DECREE	0	15.1	788	996.4	882.5	595.1	375.6	219.4
CARNEY	1975 FLOOD	0	0	0	0	0	0	0	0
CARNEY	1975 STORAGE	0	0	0	0	0	0	0	0
HARDY	1975 DECREE	0	0	149	818	170.8	161.2	19.4	9.7
HARDY	1975 FLOOD	0	0	0	0	0	0	0	0
HARDY	1975 STORAGE	0	0	0	0	0	0	0	0
HARNEY	1975 DECREE	0	5.5	205	259.9	228	131.7	47.6	0
HARNEY	1975 FLOOD	0	0	0	0	0	0	0	0
HARNEY	1975 STORAGE	0	0	0	0	0	0	0	0
MAIN	1975 DECREE	0	137.8	1259	1786.4	1328.7	564.5	312.4	252.6
MAIN	1975 FLOOD	0	0	0	0	0	0	0	0
MAIN	1975 STORAGE	0	0	0	0	0	0	0	0
POWELL	1975 DECREE	0	5.4	124	157.6	91.8	106.9	44.1	0
POWELL	1975 FLOOD	0	0	0	0	0	0	0	0
POWELL	1975 STORAGE	0	0	0	0	0	0	0	0
RICKEY	1975 DECREE	0	5.7	490	686.7	396.3	340	250.6	41.7
RICKEY	1975 FLOOD	0	0	0	0	0	0	0	0
RICKEY	1975 STORAGE	0	0	0	0	0	0	0	0
SWAUGER	1975 DECREE	0	130.2	2800	3163	2605.2	1580.4	1762.6	816
SWAUGER	1975 FLOOD	0	0	0	0	0	0	0	0

Diversions

SWAUGER	1975 STORAGE	0	0	0	0	0	0	0	0
TAYLOR	1975 DECREE	0	5	21	18.7	17.9	11.6	11	12.5
TAYLOR	1975 FLOOD	0	0	0	0	0	0	0	0
TAYLOR	1975 STORAGE	0	0	0	0	0	0	0	0
WEST GOODNOUGH	1975 DECREE	0	42.2	382	514.7	384.4	232.4	173.2	46.4
WEST GOODNOUGH	1975 FLOOD	0	0	0	0	0	0	0	0
WEST GOODNOUGH	1975 STORAGE	0	0	0	0	0	0	0	0
ROSASCHI, A.	1975 DECREE	0	0	342	542.1	994.8	549	402.3	162.8
ROSASCHI, A.	1975 FLOOD	0	0	0	0	0	0	0	0
ROSASCHI, A.	1975 STORAGE	0	0	0	0	0	0	0	0
ALKALI	1976 DECREE	30.7	367.8	529.6	351.9	188	142	102	0
ALKALI	1976 FLOOD	0	0	0	0	0	0	0	0
ALKALI	1976 STORAGE	0	0	0	0	0	0	0	0
BIG SLOUGH	1976 DECREE	1054.3	3786.1	8240.8	5882.8	2801	2671	2200.6	0
BIG SLOUGH	1976 FLOOD	0	0	0	0	0	0	0	0
BIG SLOUGH	1976 STORAGE	0	0	0	0	0	0	0	0
CARNEY	1976 DECREE	93.9	356.2	689.8	561.1	332	288	273.8	0
CARNEY	1976 FLOOD	0	0	0	0	0	0	0	0
CARNEY	1976 STORAGE	0	0	0	0	0	0	0	0
HARDY	1976 DECREE	16.5	165.1	211	196.9	122	103	78.9	0
HARDY	1976 FLOOD	0	0	0	0	0	0	0	0
HARDY	1976 STORAGE	0	0	0	0	0	0	0	0
HARNEY	1976 DECREE	38.1	124.1	197	158.9	109	64	33.8	0
HARNEY	1976 FLOOD	0	0	0	0	0	0	0	0
HARNEY	1976 STORAGE	0	0	0	0	0	0	0	0
MAIN	1976 DECREE	208.1	370.6	677.4	513.5	239	254	202.7	0
MAIN	1976 FLOOD	0	0	0	0	0	0	0	0
MAIN	1976 STORAGE	0	0	0	0	0	0	0	0
POWELL	1976 DECREE	0	16.2	167.4	122.8	36	21	8.9	0
POWELL	1976 FLOOD	0	0	0	0	0	0	0	0
POWELL	1976 STORAGE	0	0	0	0	0	0	0	0
RICKEY	1976 DECREE	0	188.6	441.3	346.8	100	162	156.8	0
RICKEY	1976 FLOOD	0	0	0	0	0	0	0	0
RICKEY	1976 STORAGE	0	0	0	0	0	0	0	0
SWAUGER	1976 DECREE	198.6	778.3	1648.6	1195.8	538	507	353.9	0
SWAUGER	1976 FLOOD	0	0	0	0	0	0	0	0
SWAUGER	1976 STORAGE	0	0	0	0	0	0	0	0
TAYLOR	1976 DECREE	46.1	8.4	24.2	20.5	9	7	7.2	0
TAYLOR	1976 FLOOD	0	0	0	0	0	0	0	0
TAYLOR	1976 STORAGE	0	0	0	0	0	0	0	0
WEST GOODNOUGH	1976 DECREE	40	234.2	285.8	222.6	175	141	124.8	0
WEST GOODNOUGH	1976 FLOOD	0	0	0	0	0	0	0	0
WEST GOODNOUGH	1976 STORAGE	0	0	0	0	0	0	0	0
ROSASCHI, A.	1976 DECREE	0	225.9	468.1	243.8	164	214	183	0
ROSASCHI, A.	1976 FLOOD	0	0	0	0	0	0	0	0
ROSASCHI, A.	1976 STORAGE	0	0	0	0	0	0	0	0
ALKALI	1977 DECREE	28.1	235.9	237.6	315.4	106.5	18	12	0
ALKALI	1977 FLOOD	0	0	0	0	0	0	0	0
ALKALI	1977 STORAGE	0	0	0	0	0	0	0	0
BIG SLOUGH	1977 DECREE	718.9	4823.2	4687.4	6154.4	1608.7	212	80	0
BIG SLOUGH	1977 FLOOD	0	0	0	0	0	0	0	0
BIG SLOUGH	1977 STORAGE	0	0	0	0	0	0	0	0
CARNEY	1977 DECREE	67.1	412.7	388.9	525.3	137.9	0	0	0
CARNEY	1977 FLOOD	0	0	0	0	0	0	0	0
CARNEY	1977 STORAGE	0	0	0	0	0	0	0	0

Diversions

HARDY	1977 DECREE	32.2	192.6	157.8	194.2	71.3	0	0	0
HARDY	1977 FLOOD	0	0	0	0	0	0	0	0
HARDY	1977 STORAGE	0	0	0	0	0	0	0	0
HARNEY	1977 DECREE	18.6	160.6	144.3	186.9	69.8	14	12	0
HARNEY	1977 FLOOD	0	0	0	0	0	0	0	0
HARNEY	1977 STORAGE	0	0	0	0	0	0	0	0
MAIN	1977 DECREE	60.4	470.2	464.1	588.5	159.6	512	36	0
MAIN	1977 FLOOD	0	0	0	0	0	0	0	0
MAIN	1977 STORAGE	0	0	0	0	0	0	0	0
POWELL	1977 DECREE	11.8	91.7	110.4	14.7	62.6	0	0	0
POWELL	1977 FLOOD	0	0	0	0	0	0	0	0
POWELL	1977 STORAGE	0	0	0	0	0	0	0	0
RICKEY	1977 DECREE	34.1	167.2	525.3	242.6	62.1	0	0	0
RICKEY	1977 FLOOD	0	0	0	0	0	0	0	0
RICKEY	1977 STORAGE	0	0	0	0	0	0	0	0
SWAUGER	1977 DECREE	154.8	1069.8	1032.7	1306.6	368.5	0	0	0
SWAUGER	1977 FLOOD	0	0	0	0	0	0	0	0
SWAUGER	1977 STORAGE	0	0	0	0	0	0	0	0
TAYLOR	1977 DECREE	1	7.4	9.6	12.4	3.4	0	0	0
TAYLOR	1977 FLOOD	0	0	0	0	0	0	0	0
TAYLOR	1977 STORAGE	0	0	0	0	0	0	0	0
WEST GOODNOUGH	1977 DECREE	28.7	236.3	228.3	282.8	113.6	0	12	0
WEST GOODNOUGH	1977 FLOOD	0	0	0	0	0	0	0	0
WEST GOODNOUGH	1977 STORAGE	0	0	0	0	0	0	0	0
ROSASCHI, A.	1977 DECREE	30.2	289.1	271.9	345.3	121.8	0	0	0
ROSASCHI, A.	1977 FLOOD	0	0	0	0	0	0	0	0
ROSASCHI, A.	1977 STORAGE	0	0	0	0	0	0	0	0
ALKALI	1978 DECREE	0	346.1	724.8	525.8	531.4	420.7	260.5	0
ALKALI	1978 FLOOD	0	0	0	0	0	0	0	0
ALKALI	1978 STORAGE	0	0	0	0	0	0	0	0
BIG SLOUGH	1978 DECREE	0	4349.8	9714.2	10777.7	10595	8199.2	5706.4	0
BIG SLOUGH	1978 FLOOD	0	0	0	0	0	0	0	0
BIG SLOUGH	1978 STORAGE	0	0	0	0	0	0	0	0
CARNEY	1978 DECREE	0	352.7	835.7	744.7	762.4	712	456.1	0
CARNEY	1978 FLOOD	0	0	0	0	0	0	0	0
CARNEY	1978 STORAGE	0	0	0	0	0	0	0	0
HARDY	1978 DECREE	0	114.4	161.9	266.4	258	132.2	141.7	0
HARDY	1978 FLOOD	0	0	0	0	0	0	0	0
HARDY	1978 STORAGE	0	0	0	0	0	0	0	0
HARNEY	1978 DECREE	0	45.8	244.9	215.4	244.7	179.2	143.96	0
HARNEY	1978 FLOOD	0	0	0	0	0	0	0	0
HARNEY	1978 STORAGE	0	0	0	0	0	0	0	0
MAIN	1978 DECREE	0	576.7	1118.6	1093.9	1015.6	741.5	575.4	0
MAIN	1978 FLOOD	0	0	0	0	0	0	0	0
MAIN	1978 STORAGE	0	0	0	0	0	0	0	0
POWELL	1978 DECREE	0	224.4	278.4	214.6	233.4	125.8	11.2	0
POWELL	1978 FLOOD	0	0	0	0	0	0	0	0
POWELL	1978 STORAGE	0	0	0	0	0	0	0	0
RICKEY	1978 DECREE	0	216.4	601.3	411.6	310.5	283.4	135.2	0
RICKEY	1978 FLOOD	0	0	0	0	0	0	0	0
RICKEY	1978 STORAGE	0	0	0	0	0	0	0	0
SWAUGER	1978 DECREE	0	1203.5	2879.3	2511.5	2317.4	1650.7	1486.1	0
SWAUGER	1978 FLOOD	0	0	0	0	0	0	0	0
SWAUGER	1978 STORAGE	0	0	0	0	0	0	0	0
TAYLOR	1978 DECREE	0	0	0	10.5	19	15.1	14.4	0

Diversions

TAYLOR	1978 FLOOD	0	0	0	0	0	0	0	0
TAYLOR	1978 STORAGE	0	0	0	0	0	0	0	0
WEST GOODNOUGH	1978 DECREE	0	177.1	335.1	330.5	357.9	815.5	169.5	0
WEST GOODNOUGH	1978 FLOOD	0	0	0	0	0	0	0	0
WEST GOODNOUGH	1978 STORAGE	0	0	0	0	0	0	0	0
LITTLE ANTELOPE	1978 DECREE	0	414.9	644.9	808.2	849	639.6	460.6	0
LITTLE ANTELOPE	1978 FLOOD	0	0	0	0	0	0	0	0
LITTLE ANTELOPE	1978 STORAGE	0	0	0	0	0	0	0	0
ALKALI	1979 DECREE	11	264.2	443	647	419.7	232.8	175.9	0
ALKALI	1979 FLOOD	0	0	0	0	0	0	0	0
ALKALI	1979 STORAGE	0	0	0	0	0	0	0	0
BIG SLOUGH	1979 DECREE	104	5525.4	10429	11523	8327.9	4621.7	2430.8	0
BIG SLOUGH	1979 FLOOD	0	0	0	0	0	0	0	0
BIG SLOUGH	1979 STORAGE	0	0	0	0	0	0	0	0
CARNEY	1979 DECREE	9	540.6	888	852	714.2	388.1	258.4	0
CARNEY	1979 FLOOD	0	0	0	0	0	0	0	0
CARNEY	1979 STORAGE	0	0	0	0	0	0	0	0
HARDY	1979 DECREE	3	121.2	293	277	208	149.1	97.5	0
HARDY	1979 FLOOD	0	0	0	0	0	0	0	0
HARDY	1979 STORAGE	0	0	0	0	0	0	0	0
HARNEY	1979 DECREE	4	116.4	248	176	143.9	105.2	13.9	0
HARNEY	1979 FLOOD	0	0	0	0	0	0	0	0
HARNEY	1979 STORAGE	0	0	0	0	0	0	0	0
MAIN	1979 DECREE	16	524.9	889	1012	627.1	347.1	164.9	0
MAIN	1979 FLOOD	0	0	0	0	0	0	0	0
MAIN	1979 STORAGE	0	0	0	0	0	0	0	0
POWELL	1979 DECREE	0	112	177	278	146.1	0	0	0
POWELL	1979 FLOOD	0	0	0	0	0	0	0	0
POWELL	1979 STORAGE	0	0	0	0	0	0	0	0
RICKEY	1979 DECREE	0	181.7	427	238	245.8	186.1	73.8	0
RICKEY	1979 FLOOD	0	0	0	0	0	0	0	0
RICKEY	1979 STORAGE	0	0	0	0	0	0	0	0
SWAUGER	1979 DECREE	18	1169.2	2321	2765	1740.4	973.2	439.6	0
SWAUGER	1979 FLOOD	0	0	0	0	0	0	0	0
SWAUGER	1979 STORAGE	0	0	0	0	0	0	0	0
TAYLOR	1979 DECREE	0	2.5	30	18	14.9	6.7	6	0
TAYLOR	1979 FLOOD	0	0	0	0	0	0	0	0
TAYLOR	1979 STORAGE	0	0	0	0	0	0	0	0
WEST GOODNOUGH	1979 DECREE	7	85.1	370	357	275.9	207.7	130.5	0
WEST GOODNOUGH	1979 FLOOD	0	0	0	0	0	0	0	0
WEST GOODNOUGH	1979 STORAGE	0	0	0	0	0	0	0	0
ROSASCHI, A.	1979 DECREE	0	0	0	0	0	0	200.3	0
ROSASCHI, A.	1979 FLOOD	0	0	0	0	0	0	0	0
ROSASCHI, A.	1979 STORAGE	0	0	0	0	0	0	0	0
LITTLE ANTELOPE	1979 DECREE	20	319.2	551	589	428.2	307	0	0
LITTLE ANTELOPE	1979 FLOOD	0	0	0	0	0	0	0	0
LITTLE ANTELOPE	1979 STORAGE	0	0	0	0	0	0	0	0
ALKALI	1980 DECREE	0	291	566	630	705	364	238.4	42.1
ALKALI	1980 FLOOD	0	0	0	0	0	0	0	0
ALKALI	1980 STORAGE	0	0	0	0	0	0	0	0
BIG SLOUGH	1980 DECREE	0	3667	9948	10299	11055	9026	4752.8	831.9
BIG SLOUGH	1980 FLOOD	0	0	0	0	0	0	0	0
BIG SLOUGH	1980 STORAGE	0	0	0	0	0	0	0	0
CARNEY	1980 DECREE	0	169	794	791	922	743	666.3	52.6
CARNEY	1980 FLOOD	0	0	0	0	0	0	0	0

Diversions

CARNEY	1980 STORAGE	0	0	0	0	0	0	0	0
HARDY	1980 DECREE	0	178	283	271	334	175	152.9	7.9
HARDY	1980 FLOOD	0	0	0	0	0	0	0	0
HARDY	1980 STORAGE	0	0	0	0	0	0	0	0
HARNEY	1980 DECREE	0	67	264	264	248	150	46.2	29.5
HARNEY	1980 FLOOD	0	0	0	0	0	0	0	0
HARNEY	1980 STORAGE	0	0	0	0	0	0	0	0
MAIN	1980 DECREE	0	298	789	897	898	538	361.6	101.9
MAIN	1980 FLOOD	0	0	0	0	0	0	0	0
MAIN	1980 STORAGE	0	0	0	0	0	0	0	0
POWELL	1980 DECREE	0	224	272	261	288	149	30.4	0
POWELL	1980 FLOOD	0	0	0	0	0	0	0	0
POWELL	1980 STORAGE	0	0	0	0	0	0	0	0
RICKEY	1980 DECREE	0	142	423	409	419	269	239.8	29.5
RICKEY	1980 FLOOD	0	0	0	0	0	0	0	0
RICKEY	1980 STORAGE	0	0	0	0	0	0	0	0
SWAUGER	1980 DECREE	0	1267	2990	3311	3515	1835	1272.5	324.2
SWAUGER	1980 FLOOD	0	0	0	0	0	0	0	0
SWAUGER	1980 STORAGE	0	0	0	0	0	0	0	0
WEST GOODNOUGH	1980 DECREE	0	217	350	388	365	238	195.7	46.3
WEST GOODNOUGH	1980 FLOOD	0	0	0	0	0	0	0	0
WEST GOODNOUGH	1980 STORAGE	0	0	0	0	0	0	0	0
LITTLE ANTELOPE	1980 DECREE	0	356	718	812	958	585	328	78.8
LITTLE ANTELOPE	1980 FLOOD	0	0	0	0	0	0	0	0
LITTLE ANTELOPE	1980 STORAGE	0	0	0	0	0	0	0	0
ALKALI	1981 DECREE	0	304.8	521.7	498.5	246.4	117.4	189.1	0
ALKALI	1981 FLOOD	0	0	0	0	0	0	0	0
ALKALI	1981 STORAGE	0	0	0	0	0	0	0	0
BIG SLOUGH	1981 DECREE	0	5323.1	9231.3	8168.8	4190.7	2098	959.5	0
BIG SLOUGH	1981 FLOOD	0	0	0	0	0	0	0	0
BIG SLOUGH	1981 STORAGE	0	0	0	0	0	0	0	0
CARNEY	1981 DECREE	0	479.3	939.5	857.3	364.3	196.3	123.3	0
CARNEY	1981 FLOOD	0	0	0	0	0	0	0	0
CARNEY	1981 STORAGE	0	0	0	0	0	0	0	0
HARDY	1981 DECREE	0	175.2	212.8	195.5	111.3	80.4	61.6	0
HARDY	1981 FLOOD	0	0	0	0	0	0	0	0
HARDY	1981 STORAGE	0	0	0	0	0	0	0	0
HARNEY	1981 DECREE	0	124.5	208.6	191	106.5	10.6	72.7	0
HARNEY	1981 FLOOD	0	0	0	0	0	0	0	0
HARNEY	1981 STORAGE	0	0	0	0	0	0	0	0
MAIN	1981 DECREE	0	510.8	732.7	573.6	269.2	110.2	102.5	0
MAIN	1981 FLOOD	0	0	0	0	0	0	0	0
MAIN	1981 STORAGE	0	0	0	0	0	0	0	0
POWELL	1981 DECREE	1.9	156.3	158.1	151.1	88	47.5	40.4	0
POWELL	1981 FLOOD	0	0	0	0	0	0	0	0
POWELL	1981 STORAGE	0	0	0	0	0	0	0	0
RICKEY	1981 DECREE	0	90	205.2	203	148.5	41.2	131.8	0
RICKEY	1981 FLOOD	0	0	0	0	0	0	0	0
RICKEY	1981 STORAGE	0	0	0	0	0	0	0	0
SWAUGER	1981 DECREE	0	1423.8	2002.4	1729.9	810.8	311.7	284.6	0
SWAUGER	1981 FLOOD	0	0	0	0	0	0	0	0
SWAUGER	1981 STORAGE	0	0	0	0	0	0	0	0
WEST GOODNOUGH	1981 DECREE	0	173.7	334.1	301.7	181.4	143.3	151.1	0
WEST GOODNOUGH	1981 FLOOD	0	0	0	0	0	0	0	0
WEST GOODNOUGH	1981 STORAGE	0	0	0	0	0	0	0	0

Diversions

LITTLE ANTELOPE	1981 DECREE	0	0	382.1	395.8	214	201.3	213.4	0
LITTLE ANTELOPE	1981 FLOOD	0	0	0	0	0	0	0	0
LITTLE ANTELOPE	1981 STORAGE	0	0	0	0	0	0	0	0
ALKALI	1982 DECREE	0	255	530	520	584	370	207	0
ALKALI	1982 FLOOD	0	0	0	0	0	0	0	0
ALKALI	1982 STORAGE	0	0	0	0	0	0	0	0
BIG SLOUGH	1982 DECREE	0	2981	11658	11000	12735	9165	5122	0
BIG SLOUGH	1982 FLOOD	0	0	0	0	0	0	0	0
BIG SLOUGH	1982 STORAGE	0	0	0	0	0	0	0	0
CARNEY	1982 DECREE	0	593	1387	1209	1405	1106	695	0
CARNEY	1982 FLOOD	0	0	0	0	0	0	0	0
CARNEY	1982 STORAGE	0	0	0	0	0	0	0	0
HARDY	1982 DECREE	0	266	501	358	467	219	176	0
HARDY	1982 FLOOD	0	0	0	0	0	0	0	0
HARDY	1982 STORAGE	0	0	0	0	0	0	0	0
HARNEY	1982 DECREE	0	32	338	327	352	199	214	0
HARNEY	1982 FLOOD	0	0	0	0	0	0	0	0
HARNEY	1982 STORAGE	0	0	0	0	0	0	0	0
MAIN	1982 DECREE	0	480	1254	949	1075	750	397	0
MAIN	1982 FLOOD	0	0	0	0	0	0	0	0
MAIN	1982 STORAGE	0	0	0	0	0	0	0	0
POWELL	1982 DECREE	0	299	510	427	496	172	147	0
POWELL	1982 FLOOD	0	0	0	0	0	0	0	0
POWELL	1982 STORAGE	0	0	0	0	0	0	0	0
RICKEY	1982 DECREE	0	111	428	413	451	335	304	0
RICKEY	1982 FLOOD	0	0	0	0	0	0	0	0
RICKEY	1982 STORAGE	0	0	0	0	0	0	0	0
SWAUGER	1982 DECREE	0	735	3411	2752	2990	1941	1658	0
SWAUGER	1982 FLOOD	0	0	0	0	0	0	0	0
SWAUGER	1982 STORAGE	0	0	0	0	0	0	0	0
WEST GOODNOUGH	1982 DECREE	0	229	474	427	487	334	175	0
WEST GOODNOUGH	1982 FLOOD	0	0	0	0	0	0	0	0
WEST GOODNOUGH	1982 STORAGE	0	0	0	0	0	0	0	0
LITTLE ANTELOPE	1982 DECREE	0	0	729	583	835	454	333	0
LITTLE ANTELOPE	1982 FLOOD	0	0	0	0	0	0	0	0
LITTLE ANTELOPE	1982 STORAGE	0	0	0	0	0	0	0	0
ALKALI	1983 DECREE	0	214	689.3	1007.6	621.6	379.9	332	0
ALKALI	1983 FLOOD	0	0	0	0	0	0	0	0
ALKALI	1983 STORAGE	0	0	0	0	0	0	0	0
BIG SLOUGH	1983 DECREE	0	1371.2	9008.3	12013.5	9129.1	8626.6	6878	0
BIG SLOUGH	1983 FLOOD	0	0	0	0	0	0	0	0
BIG SLOUGH	1983 STORAGE	0	0	0	0	0	0	0	0
CARNEY	1983 DECREE	0	698.4	1167.2	1369.4	1058.5	976.9	770	0
CARNEY	1983 FLOOD	0	0	0	0	0	0	0	0
CARNEY	1983 STORAGE	0	0	0	0	0	0	0	0
HARDY	1983 DECREE	0	157.5	440.9	471.4	408.7	214.1	201	0
HARDY	1983 FLOOD	0	0	0	0	0	0	0	0
HARDY	1983 STORAGE	0	0	0	0	0	0	0	0
HARNEY	1983 DECREE	0	63.8	288.2	455	348.2	185.1	185	0
HARNEY	1983 FLOOD	0	0	0	0	0	0	0	0
HARNEY	1983 STORAGE	0	0	0	0	0	0	0	0
MAIN	1983 DECREE	0	676.8	1119.8	1340.5	1002	687	495	0
MAIN	1983 FLOOD	0	0	0	0	0	0	0	0
MAIN	1983 STORAGE	0	0	0	0	0	0	0	0
POWELL	1983 DECREE	0	203	484.7	601.8	383.7	161.3	86	0

Diversions

POWELL	1983 FLOOD	0	0	0	0	0	0	0	0
POWELL	1983 STORAGE	0	0	0	0	0	0	0	0
RICKEY	1983 DECREE	0	0	0	0	365	264.7	36	0
RICKEY	1983 FLOOD	0	0	0	0	0	0	0	0
RICKEY	1983 STORAGE	0	0	0	0	0	0	0	0
SWAUGER	1983 DECREE	0	675.8	2651.3	3417	2896.8	1873.1	1320	0
SWAUGER	1983 FLOOD	0	0	0	0	0	0	0	0
SWAUGER	1983 STORAGE	0	0	0	0	0	0	0	0
WEST GOODNOUGH	1983 DECREE	0	119	353.3	327.1	137.4	302.9	85	0
WEST GOODNOUGH	1983 FLOOD	0	0	0	0	0	0	0	0
WEST GOODNOUGH	1983 STORAGE	0	0	0	0	0	0	0	0
LITTLE ANTELOPE	1983 DECREE	0	0	383.1	956.8	680.7	447.1	361	0
LITTLE ANTELOPE	1983 FLOOD	0	0	0	0	0	0	0	0
LITTLE ANTELOPE	1983 STORAGE	0	0	0	0	0	0	0	0
ALKALI	1984 DECREE	0	306.5	437	408.4	370	284.6	125.4	0
ALKALI	1984 FLOOD	0	0	0	0	0	0	0	0
ALKALI	1984 STORAGE	0	0	0	0	0	0	0	0
BIG SLOUGH	1984 DECREE	0	6081.6	9580	10240	8000	5704	4568.6	0
BIG SLOUGH	1984 FLOOD	0	0	0	0	0	0	0	0
BIG SLOUGH	1984 STORAGE	0	0	0	0	0	0	0	0
CARNEY	1984 DECREE	0	879.5	1210	1098.2	900	687.1	345.5	0
CARNEY	1984 FLOOD	0	0	0	0	0	0	0	0
CARNEY	1984 STORAGE	0	0	0	0	0	0	0	0
HARDY	1984 DECREE	0	194.6	341	260	217	207.7	182.8	0
HARDY	1984 FLOOD	0	0	0	0	0	0	0	0
HARDY	1984 STORAGE	0	0	0	0	0	0	0	0
HARNEY	1984 DECREE	0	181.3	279	300	180	140	98.4	0
HARNEY	1984 FLOOD	0	0	0	0	0	0	0	0
HARNEY	1984 STORAGE	0	0	0	0	0	0	0	0
MAIN	1984 DECREE	0	658.9	997	987.2	546	369.6	290.7	0
MAIN	1984 FLOOD	0	0	0	0	0	0	0	0
MAIN	1984 STORAGE	0	0	0	0	0	0	0	0
POWELL	1984 DECREE	0	134.3	268	210	161	90.9	18.5	0
POWELL	1984 FLOOD	0	0	0	0	0	0	0	0
POWELL	1984 STORAGE	0	0	0	0	0	0	0	0
RICKEY	1984 DECREE	0	0	458	473.6	320	178.4	68.4	0
RICKEY	1984 FLOOD	0	0	0	0	0	0	0	0
RICKEY	1984 STORAGE	0	0	0	0	0	0	0	0
SWAUGER	1984 DECREE	0	1567.5	2482	2484	1860	1497.8	925.7	0
SWAUGER	1984 FLOOD	0	0	0	0	0	0	0	0
SWAUGER	1984 STORAGE	0	0	0	0	0	0	0	0
WEST GOODNOUGH	1984 DECREE	0	255.9	389	334	300	340.4	179.7	0
WEST GOODNOUGH	1984 FLOOD	0	0	0	0	0	0	0	0
WEST GOODNOUGH	1984 STORAGE	0	0	0	0	0	0	0	0
LITTLE ANTELOPE	1984 DECREE	0	222.5	620	470	450	890.5	279.4	0
LITTLE ANTELOPE	1984 FLOOD	0	0	0	0	0	0	0	0
LITTLE ANTELOPE	1984 STORAGE	0	0	0	0	0	0	0	0
ALKALI	1985 DECREE	0	144.6	373.6	339.6	238.7	121.7	99.2	72.1
ALKALI	1985 FLOOD	0	0	0	0	0	0	0	0
ALKALI	1985 STORAGE	0	0	0	0	0	0	0	0
BIG SLOUGH	1985 DECREE	0	5377.2	9507	8580.7	5791.2	3288.9	2849.4	1271.7
BIG SLOUGH	1985 FLOOD	0	0	0	0	0	0	0	0
BIG SLOUGH	1985 STORAGE	0	0	0	0	0	0	0	0
CARNEY	1985 DECREE	0	737.3	840.7	756	525.3	298.5	300.7	98
CARNEY	1985 FLOOD	0	0	0	0	0	0	0	0

Diversions

CARNEY	1985 STORAGE	0	0	0	0	0	0	0	0
HARDY	1985 DECREE	0	202.8	207.7	199.7	205.4	85.3	99.2	73.2
HARDY	1985 FLOOD	0	0	0	0	0	0	0	0
HARDY	1985 STORAGE	0	0	0	0	0	0	0	0
HARNEY	1985 DECREE	0	86.8	191.9	173.9	157.3	63.9	79.8	61.4
HARNEY	1985 FLOOD	0	0	0	0	0	0	0	0
HARNEY	1985 STORAGE	0	0	0	0	0	0	0	0
MAIN	1985 DECREE	0	721.5	739.4	622	356.7	165.7	191.2	109
MAIN	1985 FLOOD	0	0	0	0	0	0	0	0
MAIN	1985 STORAGE	0	0	0	0	0	0	0	0
POWELL	1985 DECREE	0	131.4	160.8	154.2	151.7	3	9.9	0
POWELL	1985 FLOOD	0	0	0	0	0	0	0	0
POWELL	1985 STORAGE	0	0	0	0	0	0	0	0
RICKEY	1985 DECREE	0	173.7	466	422.3	258	47.7	115.3	0
RICKEY	1985 FLOOD	0	0	0	0	0	0	0	0
RICKEY	1985 STORAGE	0	0	0	0	0	0	0	0
SWAUGER	1985 DECREE	0	1632.3	1984.8	1809.3	621.4	550.3	629.8	353
SWAUGER	1985 FLOOD	0	0	0	0	0	0	0	0
SWAUGER	1985 STORAGE	0	0	0	0	0	0	0	0
WEST GOODNOUGH	1985 DECREE	0	262	332.1	313.1	234	89.4	101	27.3
WEST GOODNOUGH	1985 FLOOD	0	0	0	0	0	0	0	0
WEST GOODNOUGH	1985 STORAGE	0	0	0	0	0	0	0	0
LITTLE ANTELOPE	1985 DECREE	0	240.3	443.3	418.2	300.4	221.6	215.7	128
LITTLE ANTELOPE	1985 FLOOD	0	0	0	0	0	0	0	0
LITTLE ANTELOPE	1985 STORAGE	0	0	0	0	0	0	0	0
ALKALI	1986 DECREE	0	352.1	558.5	496.1	365	447	173	149
ALKALI	1986 FLOOD	0	0	0	0	0	0	0	0
ALKALI	1986 STORAGE	0	0	0	0	0	0	0	0
BIG SLOUGH	1986 DECREE	0	4769.6	10355.1	11156.6	8584	7048	4907	2337
BIG SLOUGH	1986 FLOOD	0	0	0	0	0	0	0	0
BIG SLOUGH	1986 STORAGE	0	0	0	0	0	0	0	0
CARNEY	1986 DECREE	0	633.8	1103.4	1102.9	979	613	416	387
CARNEY	1986 FLOOD	0	0	0	0	0	0	0	0
CARNEY	1986 STORAGE	0	0	0	0	0	0	0	0
HARDY	1986 DECREE	0	396.6	426.5	345.5	203	249	231	214
HARDY	1986 FLOOD	0	0	0	0	0	0	0	0
HARDY	1986 STORAGE	0	0	0	0	0	0	0	0
HARNEY	1986 DECREE	0	205.9	402.8	356.7	143	100	84	150
HARNEY	1986 FLOOD	0	0	0	0	0	0	0	0
HARNEY	1986 STORAGE	0	0	0	0	0	0	0	0
MAIN	1986 DECREE	0	927.1	1229.8	1266.8	589	525	259	229
MAIN	1986 FLOOD	0	0	0	0	0	0	0	0
MAIN	1986 STORAGE	0	0	0	0	0	0	0	0
POWELL	1986 DECREE	0	364.8	464.9	612	161	159	118	90
POWELL	1986 FLOOD	0	0	0	0	0	0	0	0
POWELL	1986 STORAGE	0	0	0	0	0	0	0	0
RICKEY	1986 DECREE	0	240	682.7	669	459	232	153	144
RICKEY	1986 FLOOD	0	0	0	0	0	0	0	0
RICKEY	1986 STORAGE	0	0	0	0	0	0	0	0
SWAUGER	1986 DECREE	0	1951.8	2816.3	2817	1960	1306	1133	1600
SWAUGER	1986 FLOOD	0	0	0	0	0	0	0	0
SWAUGER	1986 STORAGE	0	0	0	0	0	0	0	0
WEST GOODNOUGH	1986 DECREE	0	382.9	399.8	395.2	331	131	101	160
WEST GOODNOUGH	1986 FLOOD	0	0	0	0	0	0	0	0
WEST GOODNOUGH	1986 STORAGE	0	0	0	0	0	0	0	0

Diversions

LITTLE ANTELOPE	1986 DECREE	0	0	792	1047	452	391	299	332
LITTLE ANTELOPE	1986 FLOOD	0	0	0	0	0	0	0	0
LITTLE ANTELOPE	1986 STORAGE	0	0	0	0	0	0	0	0
ALKALI	1987 DECREE	19	222	326	265	121	67	85	120
ALKALI	1987 FLOOD	0	0	0	0	0	0	0	0
ALKALI	1987 STORAGE	0	0	0	0	0	0	0	0
BIG SLOUGH	1987 DECREE	228	5482	8539	6748	3126	1350	544	863
BIG SLOUGH	1987 FLOOD	0	0	0	0	0	0	0	0
BIG SLOUGH	1987 STORAGE	0	0	0	0	0	0	0	0
CARNEY	1987 DECREE	3	586	1029	818	383	170	118	156
CARNEY	1987 FLOOD	0	0	0	0	0	0	0	0
CARNEY	1987 STORAGE	0	0	0	0	0	0	0	0
HARDY	1987 DECREE	31	212	237	205	120	95	91	94
HARDY	1987 FLOOD	0	0	0	0	0	0	0	0
HARDY	1987 STORAGE	0	0	0	0	0	0	0	0
HARNEY	1987 DECREE	36	218	170	171	47	59	72	74
HARNEY	1987 FLOOD	0	0	0	0	0	0	0	0
HARNEY	1987 STORAGE	0	0	0	0	0	0	0	0
MAIN	1987 DECREE	41	508	740	589	233	81	91	150
MAIN	1987 FLOOD	0	0	0	0	0	0	0	0
MAIN	1987 STORAGE	0	0	0	0	0	0	0	0
POWELL	1987 DECREE	0	139	159	154	109	46	70	125
POWELL	1987 FLOOD	0	0	0	0	0	0	0	0
POWELL	1987 STORAGE	0	0	0	0	0	0	0	0
RICKEY	1987 DECREE	32	260	412	316	122	78	88	125
RICKEY	1987 FLOOD	0	0	0	0	0	0	0	0
RICKEY	1987 STORAGE	0	0	0	0	0	0	0	0
SWAUGER	1987 DECREE	114	1242	1773	1407	599	215	131	139
SWAUGER	1987 FLOOD	0	0	0	0	0	0	0	0
SWAUGER	1987 STORAGE	0	0	0	0	0	0	0	0
WEST GOODNOUGH	1987 DECREE	34	268	318	258	644	141	146	154
WEST GOODNOUGH	1987 FLOOD	0	0	0	0	0	0	0	0
WEST GOODNOUGH	1987 STORAGE	0	0	0	0	0	0	0	0
LITTLE ANTELOPE	1987 DECREE	0	285	435	358	226	70	22	64
LITTLE ANTELOPE	1987 FLOOD	0	0	0	0	0	0	0	0
LITTLE ANTELOPE	1987 STORAGE	0	0	0	0	0	0	0	0
ALKALI	1988 DECREE	28	255	322	309	182	32	0	0
ALKALI	1988 FLOOD	0	0	0	0	0	0	0	0
ALKALI	1988 STORAGE	0	0	0	0	0	0	0	0
BIG SLOUGH	1988 DECREE	2310	5665	7726	6573	3036	504	0	0
BIG SLOUGH	1988 FLOOD	0	0	0	0	0	0	0	0
BIG SLOUGH	1988 STORAGE	0	0	0	0	0	0	0	0
CARNEY	1988 DECREE	409	674	927	809	374	82	0	0
CARNEY	1988 FLOOD	0	0	0	0	0	0	0	0
CARNEY	1988 STORAGE	0	0	0	0	0	0	0	0
HARDY	1988 DECREE	92	194	208	202	126	50	0	0
HARDY	1988 FLOOD	0	0	0	0	0	0	0	0
HARDY	1988 STORAGE	0	0	0	0	0	0	0	0
HARNEY	1988 DECREE	58	172	188	229	120	48	0	0
HARNEY	1988 FLOOD	0	0	0	0	0	0	0	0
HARNEY	1988 STORAGE	0	0	0	0	0	0	0	0
MAIN	1988 DECREE	255	468	616	626	277	68	0	0
MAIN	1988 FLOOD	0	0	0	0	0	0	0	0
MAIN	1988 STORAGE	0	0	0	0	0	0	0	0
POWELL	1988 DECREE	94	153	158	152	96	23	0	0

Diversions

POWELL	1988 FLOOD	0	0	0	0	0	0	0	0
POWELL	1988 STORAGE	0	0	0	0	0	0	0	0
RICKEY	1988 DECREE	68	277	368	324	138	39	0	0
RICKEY	1988 FLOOD	0	0	0	0	0	0	0	0
RICKEY	1988 STORAGE	0	0	0	0	0	0	0	0
SWAUGER	1988 DECREE	270	1272	1703	1513	638	135	0	0
SWAUGER	1988 FLOOD	0	0	0	0	0	0	0	0
SWAUGER	1988 STORAGE	0	0	0	0	0	0	0	0
WEST GOODNOUGH	1988 DECREE	95	268	291	294	192	82	0	0
WEST GOODNOUGH	1988 FLOOD	0	0	0	0	0	0	0	0
WEST GOODNOUGH	1988 STORAGE	0	0	0	0	0	0	0	0
LITTLE ANTELOPE	1988 DECREE	85	340	333	236	133	6	0	0
LITTLE ANTELOPE	1988 FLOOD	0	0	0	0	0	0	0	0
LITTLE ANTELOPE	1988 STORAGE	0	0	0	0	0	0	0	0
ALKALI	1989 DECREE	0	237	251	293	208	119	119	91
ALKALI	1989 FLOOD	0	0	0	0	0	0	0	0
ALKALI	1989 STORAGE	0	0	0	0	0	0	0	0
BIG SLOUGH	1989 DECREE	881	6919	8755	9325	6323	2645	1999	2707
BIG SLOUGH	1989 FLOOD	0	0	0	0	0	0	0	0
BIG SLOUGH	1989 STORAGE	0	0	0	0	0	0	0	0
CARNEY	1989 DECREE	329	789	929	970	687	222	227	254
CARNEY	1989 FLOOD	0	0	0	0	0	0	0	0
CARNEY	1989 STORAGE	0	0	0	0	0	0	0	0
HARDY	1989 DECREE	208	195	209	202	195	95	91	71
HARDY	1989 FLOOD	0	0	0	0	0	0	0	0
HARDY	1989 STORAGE	0	0	0	0	0	0	0	0
HARNEY	1989 DECREE	0	182	192	187	191	138	128	121
HARNEY	1989 FLOOD	0	0	0	0	0	0	0	0
HARNEY	1989 STORAGE	0	0	0	0	0	0	0	0
MAIN	1989 DECREE	312	491	557	717	487	162	178	201
MAIN	1989 FLOOD	0	0	0	0	0	0	0	0
MAIN	1989 STORAGE	0	0	0	0	0	0	0	0
POWELL	1989 DECREE	159	153	158	152	153	86	82	98
POWELL	1989 FLOOD	0	0	0	0	0	0	0	0
POWELL	1989 STORAGE	0	0	0	0	0	0	0	0
RICKEY	1989 DECREE	78	373	496	516	362	131	105	114
RICKEY	1989 FLOOD	0	0	0	0	0	0	0	0
RICKEY	1989 STORAGE	0	0	0	0	0	0	0	0
SWAUGER	1989 DECREE	219	1514	1871	1990	1318	516	437	495
SWAUGER	1989 FLOOD	0	0	0	0	0	0	0	0
SWAUGER	1989 STORAGE	0	0	0	0	0	0	0	0
WEST GOODNOUGH	1989 DECREE	107	291	322	322	295	156	159	131
WEST GOODNOUGH	1989 FLOOD	0	0	0	0	0	0	0	0
WEST GOODNOUGH	1989 STORAGE	0	0	0	0	0	0	0	0
LITTLE ANTELOPE	1989 DECREE	0	332	430	425	386	147	129	144
LITTLE ANTELOPE	1989 FLOOD	0	0	0	0	0	0	0	0
LITTLE ANTELOPE	1989 STORAGE	0	0	0	0	0	0	0	0
ALKALI	1990 DECREE	25	198	281	244	148	76	44	77
ALKALI	1990 FLOOD	0	0	0	0	0	0	0	0
ALKALI	1990 STORAGE	0	0	0	0	0	0	0	0
BIG SLOUGH	1990 DECREE	1117	6162	7788	6629	4243	1967	622	1518
BIG SLOUGH	1990 FLOOD	0	0	0	0	0	0	0	0
BIG SLOUGH	1990 STORAGE	0	0	0	0	0	0	0	0
CARNEY	1990 DECREE	205	656	765	661	404	169	96	181
CARNEY	1990 FLOOD	0	0	0	0	0	0	0	0

Diversions

CARNEY	1990 STORAGE	0	0	0	0	0	0	0	0
HARDY	1990 DECREE	119	202	197	202	138	88	52	77
HARDY	1990 FLOOD	0	0	0	0	0	0	0	0
HARDY	1990 STORAGE	0	0	0	0	0	0	0	0
HARNEY	1990 DECREE	33	184	189	187	154	107	57	116
HARNEY	1990 FLOOD	0	0	0	0	0	0	0	0
HARNEY	1990 STORAGE	0	0	0	0	0	0	0	0
MAIN	1990 DECREE	193	509	605	517	369	129	49	118
MAIN	1990 FLOOD	0	0	0	0	0	0	0	0
MAIN	1990 STORAGE	0	0	0	0	0	0	0	0
POWELL	1990 DECREE	21	0	6	0	113	46	19	35
POWELL	1990 FLOOD	0	0	0	0	0	0	0	0
POWELL	1990 STORAGE	0	0	0	0	0	0	0	0
RICKEY	1990 DECREE	67	380	454	394	231	94	52	95
RICKEY	1990 FLOOD	0	0	0	0	0	0	0	0
RICKEY	1990 STORAGE	0	0	0	0	0	0	0	0
SWAUGER	1990 DECREE	86	1317	1594	1303	824	304	128	287
SWAUGER	1990 FLOOD	0	0	0	0	0	0	0	0
SWAUGER	1990 STORAGE	0	0	0	0	0	0	0	0
WEST GOODNOUGH	1990 DECREE	55	292	308	294	212	149	101	161
WEST GOODNOUGH	1990 FLOOD	0	0	0	0	0	0	0	0
WEST GOODNOUGH	1990 STORAGE	0	0	0	0	0	0	0	0
LITTLE ANTELOPE	1990 DECREE	64	374	389	247	176	66	27	78
LITTLE ANTELOPE	1990 FLOOD	0	0	0	0	0	0	0	0
LITTLE ANTELOPE	1990 STORAGE	0	0	0	0	0	0	0	0
ALKALI	1991 DECREE	89	148	274	299	208	85	58	38
ALKALI	1991 FLOOD	0	0	0	0	0	0	0	0
ALKALI	1991 STORAGE	0	0	0	0	0	0	0	0
BIG SLOUGH	1991 DECREE	2034	3943	7387	8074	6233	2062	927	506
BIG SLOUGH	1991 FLOOD	0	0	0	0	0	0	0	0
BIG SLOUGH	1991 STORAGE	0	0	0	0	0	0	0	0
CARNEY	1991 DECREE	179	512	1045	1127	848	281	172	105
CARNEY	1991 FLOOD	0	0	0	0	0	0	0	0
CARNEY	1991 STORAGE	0	0	0	0	0	0	0	0
HARDY	1991 DECREE	94	152	208	202	196	101	83	59
HARDY	1991 FLOOD	0	0	0	0	0	0	0	0
HARDY	1991 STORAGE	0	0	0	0	0	0	0	0
HARNEY	1991 DECREE	28	122	194	182	176	119	90	63
HARNEY	1991 FLOOD	0	0	0	0	0	0	0	0
HARNEY	1991 STORAGE	0	0	0	0	0	0	0	0
MAIN	1991 DECREE	123	355	589	642	443	142	74	40
MAIN	1991 FLOOD	0	0	0	0	0	0	0	0
MAIN	1991 STORAGE	0	0	0	0	0	0	0	0
POWELL	1991 DECREE	91	134	157	152	155	76	42	22
POWELL	1991 FLOOD	0	0	0	0	0	0	0	0
POWELL	1991 STORAGE	0	0	0	0	0	0	0	0
RICKEY	1991 DECREE	115	247	446	476	334	109	70	44
RICKEY	1991 FLOOD	0	0	0	0	0	0	0	0
RICKEY	1991 STORAGE	0	0	0	0	0	0	0	0
SWAUGER	1991 DECREE	419	893	1486	1621	1149	361	195	105
SWAUGER	1991 FLOOD	0	0	0	0	0	0	0	0
SWAUGER	1991 STORAGE	0	0	0	0	0	0	0	0
WEST GOODNOUGH	1991 DECREE	129	212	311	312	278	166	140	99
WEST GOODNOUGH	1991 FLOOD	0	0	0	0	0	0	0	0
WEST GOODNOUGH	1991 STORAGE	0	0	0	0	0	0	0	0

Diversions

LITTLE ANTELOPE	1991 DECREE	169	220	393	401	328	134	64	30
LITTLE ANTELOPE	1991 FLOOD	0	0	0	0	0	0	0	0
LITTLE ANTELOPE	1991 STORAGE	0	0	0	0	0	0	0	0
ALKALI	1995 DECREE	0	53	362	457	345	358	291	121
ALKALI	1995 FLOOD	0	0	0	0	0	0	0	0
ALKALI	1995 STORAGE	0	0	0	0	0	0	0	0
BIG SLOUGH	1995 DECREE	1857	5482	8430	9024	8984	8890	6484	3548
BIG SLOUGH	1995 FLOOD	0	0	0	0	0	0	0	0
BIG SLOUGH	1995 STORAGE	0	0	0	0	0	0	0	0
CARNEY	1995 DECREE	73	338	664	779	815	594	274	213
CARNEY	1995 FLOOD	0	0	0	0	0	0	0	0
CARNEY	1995 STORAGE	0	0	0	0	0	0	0	0
HARDY	1995 DECREE	0	107	170	173	296	246	115	41
HARDY	1995 FLOOD	0	0	0	0	0	0	0	0
HARDY	1995 STORAGE	0	0	0	0	0	0	0	0
HARNEY	1995 DECREE	0	47	365	313	351	274	206	219
HARNEY	1995 FLOOD	0	0	0	0	0	0	0	0
HARNEY	1995 STORAGE	0	0	0	0	0	0	0	0
MAIN	1995 DECREE	189	472	782	979	1064	820	363	160
MAIN	1995 FLOOD	0	0	0	0	0	0	0	0
MAIN	1995 STORAGE	0	0	0	0	0	0	0	0
POWELL	1995 DECREE	0	21	130	125	130	131	138	157
POWELL	1995 FLOOD	0	0	0	0	0	0	0	0
POWELL	1995 STORAGE	0	0	0	0	0	0	0	0
RICKEY	1995 DECREE	0	0	391	259	267	300	299	210
RICKEY	1995 FLOOD	0	0	0	0	0	0	0	0
RICKEY	1995 STORAGE	0	0	0	0	0	0	0	0
SWAUGER	1995 DECREE	0	1164	2445	3030	3217	2462	1669	1268
SWAUGER	1995 FLOOD	0	0	0	0	0	0	0	0
SWAUGER	1995 STORAGE	0	0	0	0	0	0	0	0
WEST GOODNOUGH	1995 DECREE	0	66	323	291	277	253	164	51
WEST GOODNOUGH	1995 FLOOD	0	0	0	0	0	0	0	0
WEST GOODNOUGH	1995 STORAGE	0	0	0	0	0	0	0	0
LITTLE ANTELOPE	1995 DECREE	0	37	591	633	653	546	426	432
LITTLE ANTELOPE	1995 FLOOD	0	0	0	0	0	0	0	0
LITTLE ANTELOPE	1995 STORAGE	0	0	0	0	0	0	0	0
ALKALI	1992 DECREE	113	218	215	128	66	14	0	32
ALKALI	1992 FLOOD	0	0	0	0	0	0	0	0
ALKALI	1992 STORAGE	0	0	0	0	0	0	0	0
BIG SLOUGH	1992 DECREE	1927	6054	7667	4837	1270	138	0	311
BIG SLOUGH	1992 FLOOD	0	0	0	0	0	0	0	0
BIG SLOUGH	1992 STORAGE	0	0	0	0	0	0	0	0
CARNEY	1992 DECREE	147	806	1132	682	206	35	0	0
CARNEY	1992 FLOOD	0	0	0	0	0	0	0	0
CARNEY	1992 STORAGE	0	0	0	0	0	0	0	0
HARDY	1992 DECREE	98	198	208	170	102	27	0	0
HARDY	1992 FLOOD	0	0	0	0	0	0	0	0
HARDY	1992 STORAGE	0	0	0	0	0	0	0	0
HARNEY	1992 DECREE	27	188	197	178	132	0	0	62
HARNEY	1992 FLOOD	0	0	0	0	0	0	0	0
HARNEY	1992 STORAGE	0	0	0	0	0	0	0	0
MAIN	1992 DECREE	224	541	614	380	101	11	0	148
MAIN	1992 FLOOD	0	0	0	0	0	0	0	0
MAIN	1992 STORAGE	0	0	0	0	0	0	0	0
POWELL	1992 DECREE	93	152	157	138	48	6	0	0

Diversions

POWELL	1992 FLOOD	0	0	0	0	0	0	0	0
POWELL	1992 STORAGE	0	0	0	0	0	0	0	0
RICKEY	1992 DECREE	153	381	459	283	93	17	0	0
RICKEY	1992 FLOOD	0	0	0	0	0	0	0	0
RICKEY	1992 STORAGE	0	0	0	0	0	0	0	0
SWAUGER	1992 DECREE	446	1259	1626	1025	267	29	0	0
SWAUGER	1992 FLOOD	0	0	0	0	0	0	0	0
SWAUGER	1992 STORAGE	0	0	0	0	0	0	0	0
WEST GOODNOUGH	1992 DECREE	134	289	309	247	168	45	0	44
WEST GOODNOUGH	1992 FLOOD	0	0	0	0	0	0	0	0
WEST GOODNOUGH	1992 STORAGE	0	0	0	0	0	0	0	0
LITTLE ANTELOPE	1992 DECREE	166	359	398	304	78	4	0	64
LITTLE ANTELOPE	1992 FLOOD	0	0	0	0	0	0	0	0
LITTLE ANTELOPE	1992 STORAGE	0	0	0	0	0	0	0	0
CARNEY	1993 DECREE	27	421	976	960	1095	880	278	0
CARNEY	1993 FLOOD	0	0	0	0	0	0	0	0
CARNEY	1993 STORAGE	0	0	0	0	0	0	0	0
MAIN	1993 DECREE	328	679	864	780	725	479	153	0
MAIN	1993 FLOOD	0	0	0	0	0	0	0	0
MAIN	1993 STORAGE	0	0	0	0	0	0	0	0
HARDY	1993 DECREE	0	157	219	217	222	199	64	0
HARDY	1993 FLOOD	0	0	0	0	0	0	0	0
HARDY	1993 STORAGE	0	0	0	0	0	0	0	0
BIG SLOUGH	1993 DECREE	1171	4981	9153	9194	8756	5625	1896	0
BIG SLOUGH	1993 FLOOD	0	0	0	0	0	0	0	0
BIG SLOUGH	1993 STORAGE	0	0	0	0	0	378	454	0
WEST GOODNOUGH	1993 DECREE	0	229	335	328	325	271	118	0
WEST GOODNOUGH	1993 FLOOD	0	0	0	0	0	0	0	0
WEST GOODNOUGH	1993 STORAGE	0	0	0	0	0	0	0	0
POWELL	1993 DECREE	85	140	159	154	159	157	79	0
POWELL	1993 FLOOD	0	0	0	0	0	0	0	0
POWELL	1993 STORAGE	0	0	0	0	0	0	0	0
HARNEY	1993 DECREE	0	93	197	190	190	197	96	0
HARNEY	1993 FLOOD	0	0	0	0	0	0	0	0
HARNEY	1993 STORAGE	0	0	0	0	0	0	0	0
ALKALI	1993 DECREE	0	156	327	308	283	190	62	0
ALKALI	1993 FLOOD	0	0	0	0	0	0	0	0
ALKALI	1993 STORAGE	0	0	0	0	0	0	0	0
SWAUGER	1993 DECREE	121	1438	2117	1980	1874	1223	406	0
SWAUGER	1993 FLOOD	0	0	0	0	0	0	0	0
SWAUGER	1993 STORAGE	0	0	0	0	0	0	0	0
RICKEY	1993 DECREE	0	131	274	527	508	355	102	0
RICKEY	1993 FLOOD	0	0	0	0	0	0	0	0
RICKEY	1993 STORAGE	0	0	0	0	0	0	0	0
LITTLE ANTELOPE	1993 DECREE	0	271	432	440	431	354	160	0
LITTLE ANTELOPE	1993 FLOOD	0	0	0	0	0	0	0	0
LITTLE ANTELOPE	1993 STORAGE	0	0	0	0	0	0	0	0
CARNEY	1994 DECREE	215	680	1081	829	219	0	0	0
CARNEY	1994 FLOOD	0	0	0	0	0	0	0	0
CARNEY	1994 STORAGE	0	0	0	0	0	0	0	0
MAIN	1994 DECREE	323	399	664	556	121	0	0	0
MAIN	1994 FLOOD	0	0	0	0	0	0	0	0
MAIN	1994 STORAGE	0	0	0	0	0	0	0	0
HARDY	1994 DECREE	64	160	208	202	57	0	0	0
HARDY	1994 FLOOD	0	0	0	0	0	0	0	0

Diversions

HARDY	1994 STORAGE	0	0	0	0	0	0	0	0
BIG SLOUGH	1994 DECREE	1687	4999	8172	7126	1689	428	0	0
BIG SLOUGH	1994 FLOOD	0	0	0	0	0	0	0	0
BIG SLOUGH	1994 STORAGE	0	0	0	0	0	0	0	0
WEST GOODNOUGH	1994 DECREE	0	206	318	279	84	0	0	0
WEST GOODNOUGH	1994 FLOOD	0	0	0	0	0	0	0	0
WEST GOODNOUGH	1994 STORAGE	0	0	0	0	0	0	0	0
POWELL	1994 DECREE	0	108	157	152	58	0	0	0
POWELL	1994 FLOOD	0	0	0	0	0	0	0	0
POWELL	1994 STORAGE	0	0	0	0	0	0	0	0
HARNEY	1994 DECREE	0	137	196	190	70	0	0	0
HARNEY	1994 FLOOD	0	0	0	0	0	0	0	0
HARNEY	1994 STORAGE	0	0	0	0	0	0	0	0
ALKALI	1994 DECREE	0	169	268	218	55	0	0	0
ALKALI	1994 FLOOD	0	0	0	0	0	0	0	0
ALKALI	1994 STORAGE	0	0	0	0	0	0	0	0
SWAUGER	1994 DECREE	58	1322	1783	1516	338	0	0	0
SWAUGER	1994 FLOOD	0	0	0	0	0	0	0	0
SWAUGER	1994 STORAGE	0	0	0	0	0	0	0	0
RICKEY	1994 DECREE	6	253	493	424	82	0	0	0
RICKEY	1994 FLOOD	0	0	0	0	0	0	0	0
RICKEY	1994 STORAGE	0	0	0	0	0	0	0	0
LITTLE ANTELOPE	1994 DECREE	0	132	438	373	115	0	0	0
LITTLE ANTELOPE	1994 FLOOD	0	0	0	0	0	0	0	0
LITTLE ANTELOPE	1994 STORAGE	0	0	0	0	0	0	0	0
TAYLOR	1993 DECREE	0	0	0	0	0	10	0	0
TAYLOR	1993 FLOOD	0	0	0	0	0	0	0	0
TAYLOR	1993 STORAGE	0	0	0	0	0	0	0	0

Appendix E

Antelope Valley (Lost Canyon and Mill Creeks) - Historic Surface Water Irrigation Diversions by Ditch, Month and Year

Appendix F

Smith Valley (West Walker River) - Historic Surface Water Irrigation Diversions by Ditch, Month and Year

Diversions

Water User/Ditch	Year	Water Type	Mar	Apr	May	Jun	Jul	Aug	Sep	Oct
SARONI	1931	DECREE	0	113	1654	506	26	34	39	0
SARONI	1931	FLOOD	0	0	0	0	0	0	0	0
SARONI	1931	STORAGE	0	90	1141	747	866	386	226	0
COLONY	1931	DECREE	0	180	1590	450	7	4	2	0
COLONY	1931	FLOOD	0	0	0	0	0	0	0	0
COLONY	1931	STORAGE	0	32	1481	523	987	288	252	0
PLYMOUTH	1931	DECREE	0	373	866	740	300	194	60	0
PLYMOUTH	1931	FLOOD	0	0	0	0	0	0	0	0
PLYMOUTH	1931	STORAGE	0	0	422	94	448	126	12	0
BURBANK	1931	DECREE	0	34	225	171	129	64	68	0
BURBANK	1931	FLOOD	0	0	0	0	0	0	0	0
BURBANK	1931	STORAGE	0	0	0	0	10	20	4	0
DICKERSON	1931	DECREE	0	4	89	5	4	2	7	0
DICKERSON	1931	FLOOD	0	0	0	0	0	0	0	0
DICKERSON	1931	STORAGE	0	0	20	24	12	0	0	0
RIVER SIMPSON	1931	DECREE	0	84	602	563	296	115	80	0
RIVER SIMPSON	1931	FLOOD	0	0	0	0	0	0	0	0
RIVER SIMPSON	1931	STORAGE	0	0	0	54	279	123	14	0
FULSTONE	1931	DECREE	0	39	152	132	50	27	43	0
FULSTONE	1931	FLOOD	0	0	0	0	0	0	0	0
FULSTONE	1931	STORAGE	0	0	58	0	0	9	5	0
WEST WALKER	1931	DECREE	0	74	503	261	2	58	24	0
WEST WALKER	1931	FLOOD	0	0	0	0	0	0	0	0
WEST WALKER	1931	STORAGE	0	0	24	0	25	17	10	0
GAGE PETERSON	1931	DECREE	0	8	470	279	307	90	254	0
GAGE PETERSON	1931	FLOOD	0	0	0	0	0	0	0	0
GAGE PETERSON	1931	STORAGE	0	17	0	0	0	0	10	0
LOWER FULSTONE	1931	DECREE	0	0	69	32	28	0	0	0
LOWER FULSTONE	1931	FLOOD	0	0	0	0	0	0	0	0
LOWER FULSTONE	1931	STORAGE	0	0	82	0	0	0	0	0
SARONI	1932	DECREE	0	0	2635	2572	1953	117	22	0
SARONI	1932	FLOOD	0	0	0	0	0	0	0	0
SARONI	1932	STORAGE	0	0	451	320	1132	3030	2096	0
COLONY	1932	DECREE	0	0	4778	6971	5649	827	612	0
COLONY	1932	FLOOD	0	0	277	0	0	0	0	0
COLONY	1932	STORAGE	0	0	1049	281	1212	3134	2202	0
PLYMOUTH	1932	DECREE	0	0	1884	1766	1708	690	615	0
PLYMOUTH	1932	FLOOD	0	0	12	0	0	0	0	0
PLYMOUTH	1932	STORAGE	0	0	174	104	339	1253	566	0
BURBANK	1932	DECREE	0	0	237	308	293	178	160	0
BURBANK	1932	FLOOD	0	0	0	0	0	0	0	0
BURBANK	1932	STORAGE	0	0	0	0	0	0	0	0
DICKERSON	1932	DECREE	0	0	96	191	68	0	0	0
DICKERSON	1932	FLOOD	0	0	0	0	0	0	0	0
DICKERSON	1932	STORAGE	0	0	0	0	10	112	108	0
RIVER SIMPSON	1932	DECREE	0	0	577	758	630	353	319	0
RIVER SIMPSON	1932	FLOOD	0	0	0	0	0	0	0	0
RIVER SIMPSON	1932	STORAGE	0	0	8	0	17	224	48	0
FULSTONE	1932	DECREE	0	0	361	544	463	96	38	0
FULSTONE	1932	FLOOD	0	0	0	0	0	0	0	0
FULSTONE	1932	STORAGE	0	0	0	0	10	196	144	0

Diversions

WEST WALKER	1932 DECREE	0	0	482	527	381	499	453	0
WEST WALKER	1932 FLOOD	0	0	0	0	0	0	0	0
WEST WALKER	1932 STORAGE	0	0	0	0	12	24	6	0
GAGE PETERSON	1932 DECREE	0	0	524	589	698	437	388	0
GAGE PETERSON	1932 FLOOD	0	0	0	0	0	0	0	0
GAGE PETERSON	1932 STORAGE	0	0	0	0	0	0	0	0
LOWER FULSTONE	1932 DECREE	0	0	98	128	0	0	0	0
LOWER FULSTONE	1932 FLOOD	0	0	0	0	0	0	0	0
LOWER FULSTONE	1932 STORAGE	0	0	0	0	0	0	80	0
SARONI	1934 DECREE	381	235	1182	950	103	0	0	0
SARONI	1934 FLOOD	0	0	0	0	0	0	0	0
SARONI	1934 STORAGE	0	464	200	113	1475	603	172	0
COLONY	1934 DECREE	976	2092	1410	1173	192	149	38	0
COLONY	1934 FLOOD	0	0	0	0	0	0	0	0
COLONY	1934 STORAGE	0	1532	1010	155	1953	823	50	0
PLYMOUTH	1934 DECREE	39	801	958	1039	488	228	0	0
PLYMOUTH	1934 FLOOD	0	0	0	0	0	0	0	0
PLYMOUTH	1934 STORAGE	0	344	163	82	746	477	19	0
BURBANK	1934 DECREE	6	122	199	201	118	115	32	0
BURBANK	1934 FLOOD	0	0	0	0	0	0	0	0
BURBANK	1934 STORAGE	0	0	0	0	21	41	0	0
DICKERSON	1934 DECREE	11	48	41	40	0	0	0	0
DICKERSON	1934 FLOOD	0	0	0	0	0	0	0	0
DICKERSON	1934 STORAGE	0	32	16	0	70	5	0	0
RIVER SIMPSON	1934 DECREE	42	495	553	477	214	121	35	0
RIVER SIMPSON	1934 FLOOD	0	0	0	0	0	0	0	0
RIVER SIMPSON	1934 STORAGE	0	0	0	0	228	180	23	0
FULSTONE	1934 DECREE	115	294	384	327	63	32	0	0
FULSTONE	1934 FLOOD	0	0	0	0	0	0	0	0
FULSTONE	1934 STORAGE	0	0	0	0	0	18	10	0
WEST WALKER	1934 DECREE	0	272	434	298	272	91	157	0
WEST WALKER	1934 FLOOD	0	0	0	0	0	0	0	0
WEST WALKER	1934 STORAGE	0	0	0	0	88	126	0	0
GAGE PETERSON	1934 DECREE	117	515	380	594	238	263	0	0
GAGE PETERSON	1934 FLOOD	0	0	0	0	0	0	0	0
GAGE PETERSON	1934 STORAGE	0	0	0	0	78	12	0	0
LOWER FULSTONE	1934 DECREE	0	75	62	0	0	0	0	0
LOWER FULSTONE	1934 FLOOD	0	0	0	0	0	0	0	0
LOWER FULSTONE	1934 STORAGE	0	0	0	0	0	0	0	0
SARONI	1935 DECREE	0	100	1230	2660	1864	0	496	0
SARONI	1935 FLOOD	0	0	0	0	0	0	0	0
SARONI	1935 STORAGE	0	0	1734	0	1337	3082	754	0
COLONY	1935 DECREE	0	1266	2161	5672	3516	0	1254	0
COLONY	1935 FLOOD	0	0	0	0	0	0	0	0
COLONY	1935 STORAGE	0	0	3342	0	2027	3660	304	0
PLYMOUTH	1935 DECREE	0	567	1343	2006	1685	686	322	0
PLYMOUTH	1935 FLOOD	0	0	0	0	0	0	0	0
PLYMOUTH	1935 STORAGE	0	0	434	0	402	916	69	0
BURBANK	1935 DECREE	0	37	231	203	223	177	85	0
BURBANK	1935 FLOOD	0	0	0	0	0	0	0	0
BURBANK	1935 STORAGE	0	0	0	0	0	0	0	0
DICKERSON	1935 DECREE	0	67	95	111	89	0	0	0

Diversions

DICKERSON	1935 FLOOD	0	0	0	0	0	0	0	0
DICKERSON	1935 STORAGE	0	0	0	0	0	160	0	0
RIVER SIMPSON	1935 DECREE	0	64	627	640	620	353	171	0
RIVER SIMPSON	1935 FLOOD	0	0	0	0	0	0	0	0
RIVER SIMPSON	1935 STORAGE	0	0	0	0	30	211	0	0
FULSTONE	1935 DECREE	0	127	544	527	509	170	47	0
FULSTONE	1935 FLOOD	0	0	0	0	0	0	0	0
FULSTONE	1935 STORAGE	0	0	0	0	0	216	0	0
WEST WALKER	1935 DECREE	0	115	429	550	563	526	255	0
WEST WALKER	1935 FLOOD	0	0	0	0	0	0	0	0
WEST WALKER	1935 STORAGE	0	0	0	0	0	0	0	0
GAGE PETERSON	1935 DECREE	0	111	729	876	868	615	298	0
GAGE PETERSON	1935 FLOOD	0	0	0	0	0	0	0	0
GAGE PETERSON	1935 STORAGE	0	0	0	0	0	0	0	0
SARONI	1936 DECREE	0	1306	3615	2395	1533	19	0	0
SARONI	1936 FLOOD	0	0	0	0	0	0	0	0
SARONI	1936 STORAGE	0	0	0	0	1710	1948	1310	0
COLONY	1936 DECREE	0	2165	6672	6072	2616	6	4	0
COLONY	1936 FLOOD	0	0	0	0	0	0	0	0
COLONY	1936 STORAGE	0	0	0	0	2540	3790	2587	0
PLYMOUTH	1936 DECREE	0	1226	2195	1928	1635	660	418	0
PLYMOUTH	1936 FLOOD	0	0	0	0	0	0	0	0
PLYMOUTH	1936 STORAGE	0	0	0	0	598	810	464	0
BURBANK	1936 DECREE	0	134	229	226	260	174	154	0
BURBANK	1936 FLOOD	0	0	0	0	0	0	0	0
BURBANK	1936 STORAGE	0	0	0	0	0	38	12	0
DICKERSON	1936 DECREE	0	58	112	108	92	0	0	0
DICKERSON	1936 FLOOD	0	0	0	0	0	0	0	0
DICKERSON	1936 STORAGE	0	0	0	0	0	48	0	0
RIVER SIMPSON	1936 DECREE	0	339	677	826	591	353	283	0
RIVER SIMPSON	1936 FLOOD	0	0	0	0	0	0	0	0
RIVER SIMPSON	1936 STORAGE	0	0	0	0	24	44	64	0
FULSTONE	1936 DECREE	0	318	539	522	503	251	218	0
FULSTONE	1936 FLOOD	0	0	0	0	0	0	0	0
FULSTONE	1936 STORAGE	0	0	0	0	0	0	0	0
WEST WALKER	1936 DECREE	0	292	564	546	563	527	411	0
WEST WALKER	1936 FLOOD	0	0	0	0	0	0	0	0
WEST WALKER	1936 STORAGE	0	0	0	0	0	0	0	0
GAGE PETERSON	1936 DECREE	0	467	905	876	891	615	464	0
GAGE PETERSON	1936 FLOOD	0	0	0	0	0	0	0	0
GAGE PETERSON	1936 STORAGE	0	0	0	0	0	0	0	0
SARONI	1937 DECREE	0	0	595	461	269	0	0	0
SARONI	1937 FLOOD	0	0	0	0	0	0	0	0
SARONI	1937 STORAGE	0	0	3376	2513	3832	3776	1790	0
COLONY	1937 DECREE	0	0	1897	1836	861	8	6	0
COLONY	1937 FLOOD	0	0	0	0	0	0	0	0
COLONY	1937 STORAGE	0	0	4814	3954	4365	3706	1334	0
PLYMOUTH	1937 DECREE	0	0	1631	1578	1109	682	506	0
PLYMOUTH	1937 FLOOD	0	0	0	0	0	0	0	0
PLYMOUTH	1937 STORAGE	0	0	940	740	1123	1090	252	0
BURBANK	1937 DECREE	0	0	229	222	201	177	131	0
BURBANK	1937 FLOOD	0	0	0	0	0	0	0	0

Diversions

BURBANK	1937 STORAGE	0	0	88	52	18	0	32	0
DICKERSON	1937 DECREE	0	0	115	111	52	0	0	0
DICKERSON	1937 FLOOD	0	0	0	0	0	0	0	0
DICKERSON	1937 STORAGE	0	0	78	92	108	93	28	0
RIVER SIMPSON	1937 DECREE	0	0	663	572	491	353	262	0
RIVER SIMPSON	1937 FLOOD	0	0	0	0	0	0	0	0
RIVER SIMPSON	1937 STORAGE	0	0	234	120	175	194	24	0
FULSTONE	1937 DECREE	0	0	546	528	437	293	184	0
FULSTONE	1937 FLOOD	0	0	0	0	0	0	0	0
FULSTONE	1937 STORAGE	0	0	0	0	0	0	0	0
WEST WALKER	1937 DECREE	0	0	570	550	546	527	391	0
WEST WALKER	1937 FLOOD	0	0	0	0	0	0	0	0
WEST WALKER	1937 STORAGE	0	0	0	0	42	0	0	0
GAGE PETERSON	1937 DECREE	0	0	905	876	769	631	455	0
GAGE PETERSON	1937 FLOOD	0	0	0	0	0	0	0	0
GAGE PETERSON	1937 STORAGE	0	0	0	0	0	0	0	0
SARONI	1938 DECREE	0	200	518	576	595	595	576	0
SARONI	1938 FLOOD	0	0	2204	2304	2692	3092	2058	0
SARONI	1938 STORAGE	0	0	0	0	0	0	0	0
COLONY	1938 DECREE	0	766	1897	1836	1897	1897	1836	0
COLONY	1938 FLOOD	0	146	4438	2690	2860	2550	730	0
COLONY	1938 STORAGE	0	0	0	0	0	0	0	0
PLYMOUTH	1938 DECREE	0	679	1631	1578	1631	1631	1578	0
PLYMOUTH	1938 FLOOD	0	24	620	168	862	408	200	0
PLYMOUTH	1938 STORAGE	0	0	0	0	0	0	0	0
BURBANK	1938 DECREE	0	99	231	223	231	231	223	0
BURBANK	1938 FLOOD	0	0	10	66	74	63	44	0
BURBANK	1938 STORAGE	0	0	0	0	0	0	0	0
DICKERSON	1938 DECREE	0	91	115	111	115	115	111	0
DICKERSON	1938 FLOOD	0	0	104	44	42	36	28	0
DICKERSON	1938 STORAGE	0	0	0	0	0	0	0	0
RIVER SIMPSON	1938 DECREE	0	179	662	640	662	662	640	0
RIVER SIMPSON	1938 FLOOD	0	0	96	50	0	8	0	0
RIVER SIMPSON	1938 STORAGE	0	0	0	0	0	0	0	0
FULSTONE	1938 DECREE	0	242	544	527	544	544	527	0
FULSTONE	1938 FLOOD	0	0	0	0	0	0	0	0
FULSTONE	1938 STORAGE	0	0	0	0	0	0	0	0
WEST WALKER	1938 DECREE	0	132	569	550	569	569	550	0
WEST WALKER	1938 FLOOD	0	0	0	0	0	0	0	0
WEST WALKER	1938 STORAGE	0	0	0	0	0	0	0	0
GAGE PETERSON	1938 DECREE	0	194	905	876	905	905	876	0
GAGE PETERSON	1938 FLOOD	0	0	0	0	0	0	0	0
GAGE PETERSON	1938 STORAGE	0	0	0	0	0	0	0	0
SARONI	1939 DECREE	0	847	910	572	0	0	144	0
SARONI	1939 FLOOD	0	440	0	0	0	0	0	0
SARONI	1939 STORAGE	0	0	2484	2784	3674	2592	1026	0
COLONY	1939 DECREE	0	3653	2237	813	7	7	89	0
COLONY	1939 FLOOD	0	718	0	0	0	0	0	0
COLONY	1939 STORAGE	0	0	2623	4089	2763	2664	1296	0
PLYMOUTH	1939 DECREE	0	1458	1564	1074	651	562	552	0
PLYMOUTH	1939 FLOOD	0	90	0	0	0	0	0	0
PLYMOUTH	1939 STORAGE	0	0	368	468	769	368	224	0

Diversions

BURBANK	1939 DECREE	0	239	235	198	171	151	116	0
BURBANK	1939 FLOOD	0	0	0	0	0	0	0	0
BURBANK	1939 STORAGE	0	0	0	6	66	80	42	0
DICKERSON	1939 DECREE	0	132	106	47	0	0	0	0
DICKERSON	1939 FLOOD	0	12	0	0	0	0	0	0
DICKERSON	1939 STORAGE	0	0	9	48	112	114	0	0
RIVER SIMPSON	1939 DECREE	0	357	676	493	311	166	184	0
RIVER SIMPSON	1939 FLOOD	0	12	0	0	0	0	0	0
RIVER SIMPSON	1939 STORAGE	0	0	28	34	354	168	233	0
FULSTONE	1939 DECREE	0	268	505	388	141	98	70	0
FULSTONE	1939 FLOOD	0	0	0	0	0	0	0	0
FULSTONE	1939 STORAGE	0	0	0	14	188	348	192	0
WEST WALKER	1939 DECREE	0	473	576	548	497	429	359	0
WEST WALKER	1939 FLOOD	0	0	0	0	0	0	0	0
WEST WALKER	1939 STORAGE	0	0	0	10	48	40	0	0
GAGE PETERSON	1939 DECREE	0	350	875	660	586	459	435	0
GAGE PETERSON	1939 FLOOD	0	0	0	0	0	0	0	0
GAGE PETERSON	1939 STORAGE	0	0	0	0	0	20	0	0
LOWER FULSTONE	1939 DECREE	0	0	0	0	0	0	0	0
LOWER FULSTONE	1939 FLOOD	0	0	0	0	0	0	0	0
LOWER FULSTONE	1939 STORAGE	0	0	0	0	8	14	56	0
SARONI	1940 DECREE	0	289	595	538	403	0	0	0
SARONI	1940 FLOOD	0	2118	4758	4250	1050	0	0	0
SARONI	1940 STORAGE	0	0	0	0	3660	4108	2142	208
COLONY	1940 DECREE	0	586	2523	2442	1070	0	0	0
COLONY	1940 FLOOD	0	1998	5030	5390	860	0	0	0
COLONY	1940 STORAGE	0	0	0	0	3525	4211	2773	526
PLYMOUTH	1940 DECREE	0	750	1610	1578	1223	678	645	163
PLYMOUTH	1940 FLOOD	0	218	1082	1060	272	0	0	0
PLYMOUTH	1940 STORAGE	0	0	0	0	980	1446	426	8
BURBANK	1940 DECREE	0	107	271	219	213	177	171	42
BURBANK	1940 FLOOD	0	0	106	60	0	0	0	0
BURBANK	1940 STORAGE	0	0	0	0	0	40	12	2
DICKERSON	1940 DECREE	0	44	115	64	56	0	0	90
DICKERSON	1940 FLOOD	0	0	92	108	24	0	0	0
DICKERSON	1940 STORAGE	0	0	0	0	96	132	54	0
RIVER SIMPSON	1940 DECREE	0	332	651	627	497	341	341	28
RIVER SIMPSON	1940 FLOOD	0	0	150	76	0	0	0	0
RIVER SIMPSON	1940 STORAGE	0	0	0	0	48	196	0	54
FULSTONE	1940 DECREE	0	279	542	528	310	171	95	75
FULSTONE	1940 FLOOD	0	0	184	230	0	0	0	0
FULSTONE	1940 STORAGE	0	0	0	0	310	454	280	0
WEST WALKER	1940 DECREE	0	335	563	561	555	526	509	78
WEST WALKER	1940 FLOOD	0	0	0	0	0	0	0	0
WEST WALKER	1940 STORAGE	0	0	0	0	0	0	0	0
GAGE PETERSON	1940 DECREE	0	92	758	847	764	614	595	0
GAGE PETERSON	1940 FLOOD	0	0	0	0	0	0	0	0
GAGE PETERSON	1940 STORAGE	0	0	0	0	0	0	0	0
SARONI	1941 DECREE	0	19	540	560	595	115	0	0
SARONI	1941 FLOOD	0	0	4730	3966	2730	0	0	0
SARONI	1941 STORAGE	0	864	0	0	1182	3550	3038	0
COLONY	1941 DECREE	0	420	2041	2361	2441	81	0	0

Diversions

COLONY	1941 FLOOD	0	0	6130	4666	3108	0	0	0
COLONY	1941 STORAGE	0	2368	0	0	994	3766	3818	0
PLYMOUTH	1941 DECREE	0	923	1384	1421	1469	756	667	0
PLYMOUTH	1941 FLOOD	0	0	1466	506	504	0	0	0
PLYMOUTH	1941 STORAGE	0	714	0	0	342	1114	108	0
BURBANK	1941 DECREE	0	174	225	223	231	185	171	0
BURBANK	1941 FLOOD	0	0	242	188	56	0	0	0
BURBANK	1941 STORAGE	0	0	0	0	6	0	12	0
DICKERSON	1941 DECREE	0	31	44	74	115	16	0	0
DICKERSON	1941 FLOOD	0	0	44	80	36	0	0	0
DICKERSON	1941 STORAGE	0	60	0	0	24	116	72	0
RIVER SIMPSON	1941 DECREE	0	316	622	546	281	401	341	0
RIVER SIMPSON	1941 FLOOD	0	0	0	12	34	0	0	0
RIVER SIMPSON	1941 STORAGE	0	44	0	0	0	0	0	0
FULSTONE	1941 DECREE	0	210	522	527	455	365	239	0
FULSTONE	1941 FLOOD	0	0	152	140	84	0	0	0
FULSTONE	1941 STORAGE	0	8	0	0	14	236	250	0
WEST WALKER	1941 DECREE	0	239	564	550	551	516	509	0
WEST WALKER	1941 FLOOD	0	0	0	0	0	0	0	0
WEST WALKER	1941 STORAGE	0	0	0	0	0	0	0	0
GAGE PETERSON	1941 DECREE	0	354	865	856	851	686	595	0
GAGE PETERSON	1941 FLOOD	0	0	0	0	0	0	0	0
GAGE PETERSON	1941 STORAGE	0	0	0	0	0	0	0	0
SARONI	1942 DECREE	0	1299	598	578	540	461	0	0
SARONI	1942 FLOOD	0	140	4340	4200	3928	0	0	0
SARONI	1942 STORAGE	0	0	0	0	0	3930	2740	0
COLONY	1942 DECREE	0	2924	2272	2263	2342	260	8	0
COLONY	1942 FLOOD	0	97	4942	4890	4326	0	0	0
COLONY	1942 STORAGE	0	0	0	0	0	5503	3796	0
PLYMOUTH	1942 DECREE	0	1080	1705	1201	1226	910	667	0
PLYMOUTH	1942 FLOOD	0	0	304	1252	1634	0	0	0
PLYMOUTH	1942 STORAGE	0	0	0	0	0	838	790	0
BURBANK	1942 DECREE	0	133	164	229	231	196	171	0
BURBANK	1942 FLOOD	0	0	0	36	168	0	0	0
BURBANK	1942 STORAGE	0	0	0	0	0	0	0	0
DICKERSON	1942 DECREE	0	88	115	81	67	15	0	0
DICKERSON	1942 FLOOD	0	0	66	60	86	0	0	0
DICKERSON	1942 STORAGE	0	0	0	0	0	40	0	0
RIVER SIMPSON	1942 DECREE	0	351	661	512	337	376	341	0
RIVER SIMPSON	1942 FLOOD	0	0	42	18	0	0	0	0
RIVER SIMPSON	1942 STORAGE	0	0	0	0	0	0	0	0
FULSTONE	1942 DECREE	0	242	544	527	395	324	238	0
FULSTONE	1942 FLOOD	0	0	0	0	0	0	0	0
FULSTONE	1942 STORAGE	0	0	0	0	0	178	296	0
WEST WALKER	1942 DECREE	0	154	550	275	569	544	456	0
WEST WALKER	1942 FLOOD	0	0	0	0	0	0	0	0
WEST WALKER	1942 STORAGE	0	0	0	0	0	0	0	0
GAGE PETERSON	1942 DECREE	0	157	660	319	660	657	566	0
GAGE PETERSON	1942 FLOOD	0	0	0	0	0	0	0	0
GAGE PETERSON	1942 STORAGE	0	0	0	0	0	0	0	0
LOWER FULSTONE	1942 DECREE	0	0	0	0	0	0	0	0
LOWER FULSTONE	1942 FLOOD	0	0	192	48	0	0	0	0

Diversions

LOWER FULSTONE	1942 STORAGE	0	0	0	0	0	0	0	0
SARONI	1943 DECREE	0	280	3688	538	557	307	0	0
SARONI	1943 FLOOD	0	0	1598	4088	3334	0	0	0
SARONI	1943 STORAGE	0	0	0	0	572	3586	3316	476
COLONY	1943 DECREE	0	2422	5140	2279	2166	235	8	1
COLONY	1943 FLOOD	0	0	1730	3580	3088	0	0	0
COLONY	1943 STORAGE	0	0	0	0	648	4688	4182	704
PLYMOUTH	1943 DECREE	0	1178	2008	1613	1375	897	641	208
PLYMOUTH	1943 FLOOD	0	0	180	100	360	0	0	0
PLYMOUTH	1943 STORAGE	0	0	0	0	34	1404	1048	232
BURBANK	1943 DECREE	0	0	184	220	193	175	166	31
BURBANK	1943 FLOOD	0	0	12	0	0	0	0	0
BURBANK	1943 STORAGE	0	0	0	0	0	0	6	2
DICKERSON	1943 DECREE	0	84	86	11	70	19	0	0
DICKERSON	1943 FLOOD	0	0	40	12	52	0	0	0
DICKERSON	1943 STORAGE	0	0	0	0	16	170	80	0
RIVER SIMPSON	1943 DECREE	0	324	391	506	291	404	293	59
RIVER SIMPSON	1943 FLOOD	0	0	0	0	0	0	0	0
RIVER SIMPSON	1943 STORAGE	0	0	0	0	0	0	12	0
FULSTONE	1943 DECREE	0	224	512	462	544	392	271	35
FULSTONE	1943 FLOOD	0	0	0	0	0	0	0	0
FULSTONE	1943 STORAGE	0	0	0	0	0	96	178	76
WEST WALKER	1943 DECREE	0	40	393	542	395	492	348	88
WEST WALKER	1943 FLOOD	0	0	0	0	0	0	0	0
WEST WALKER	1943 STORAGE	0	0	0	0	0	0	0	0
GAGE PETERSON	1943 DECREE	0	48	465	632	524	599	417	114
GAGE PETERSON	1943 FLOOD	0	0	0	0	0	0	0	0
GAGE PETERSON	1943 STORAGE	0	0	0	0	0	0	0	0
LOWER FULSTONE	1943 DECREE	0	0	0	0	0	0	0	0
LOWER FULSTONE	1943 FLOOD	0	0	0	0	0	0	0	0
LOWER FULSTONE	1943 STORAGE	0	0	0	0	0	120	240	0
SARONI	1944 DECREE	0	0	538	557	480	0	0	226
SARONI	1944 FLOOD	0	0	3480	3044	640	0	0	0
SARONI	1944 STORAGE	0	388	766	1060	3512	3916	2502	250
COLONY	1944 DECREE	0	660	2126	2442	945	8	8	228
COLONY	1944 FLOOD	0	0	2825	2877	586	0	0	0
COLONY	1944 STORAGE	0	1659	665	1150	5115	5108	2468	234
PLYMOUTH	1944 DECREE	0	698	1550	1637	1296	671	448	303
PLYMOUTH	1944 FLOOD	0	0	832	634	120	0	0	0
PLYMOUTH	1944 STORAGE	0	106	136	120	990	1038	466	176
BURBANK	1944 DECREE	0	81	226	223	218	177	154	71
BURBANK	1944 FLOOD	0	0	0	10	16	0	0	0
BURBANK	1944 STORAGE	0	0	0	0	0	4	0	12
DICKERSON	1944 DECREE	0	46	96	100	67	0	0	9
DICKERSON	1944 FLOOD	0	0	24	0	0	0	0	0
DICKERSON	1944 STORAGE	0	24	0	0	64	60	102	8
RIVER SIMPSON	1944 DECREE	0	151	621	510	457	317	155	78
RIVER SIMPSON	1944 FLOOD	0	0	0	0	0	0	0	0
RIVER SIMPSON	1944 STORAGE	0	0	0	0	60	146	158	24
FULSTONE	1944 DECREE	0	159	506	527	461	194	78	47
FULSTONE	1944 FLOOD	0	0	10	0	0	0	0	0
FULSTONE	1944 STORAGE	0	54	30	0	46	256	168	0

Diversions

WEST WALKER	1944 DECREE	0	174	563	550	559	526	256	92
WEST WALKER	1944 FLOOD	0	0	0	0	0	0	0	0
WEST WALKER	1944 STORAGE	0	0	0	0	0	0	0	0
GAGE PETERSON	1944 DECREE	0	59	614	595	614	572	288	115
GAGE PETERSON	1944 FLOOD	0	0	0	0	0	0	0	0
GAGE PETERSON	1944 STORAGE	0	0	0	0	0	0	0	0
LOWER FULSTONE	1944 DECREE	0	0	0	0	0	0	0	0
LOWER FULSTONE	1944 FLOOD	0	0	288	240	60	0	0	0
LOWER FULSTONE	1944 STORAGE	0	48	72	72	204	40	90	0
SARONI	1945 DECREE	0	58	614	557	595	461	0	0
SARONI	1945 FLOOD	0	78	5054	3602	4064	0	0	88
SARONI	1945 STORAGE	0	0	0	0	1106	4569	2422	0
COLONY	1945 DECREE	0	1172	2605	2376	496	114	8	0
COLONY	1945 FLOOD	0	437	4280	3852	2222	0	0	138
COLONY	1945 STORAGE	0	0	0	0	626	6044	3536	0
PLYMOUTH	1945 DECREE	0	440	1283	1637	1655	945	646	70
PLYMOUTH	1945 FLOOD	0	0	460	160	558	0	0	0
PLYMOUTH	1945 STORAGE	0	0	0	0	342	1024	572	0
BURBANK	1945 DECREE	0	56	231	243	231	203	165	23
BURBANK	1945 FLOOD	0	0	0	0	0	0	0	0
BURBANK	1945 STORAGE	0	0	0	0	0	0	0	0
DICKERSON	1945 DECREE	0	67	115	100	85	64	0	0
DICKERSON	1945 FLOOD	0	20	96	0	60	0	0	0
DICKERSON	1945 STORAGE	0	0	0	0	28	36	96	0
RIVER SIMPSON	1945 DECREE	0	143	651	420	379	432	285	46
RIVER SIMPSON	1945 FLOOD	0	0	80	0	4	0	0	0
RIVER SIMPSON	1945 STORAGE	0	0	0	0	0	148	112	0
FULSTONE	1945 DECREE	0	130	544	509	439	258	231	32
FULSTONE	1945 FLOOD	0	0	0	0	0	0	0	0
FULSTONE	1945 STORAGE	0	0	0	0	0	124	362	0
WEST WALKER	1945 DECREE	0	164	455	650	548	546	301	16
WEST WALKER	1945 FLOOD	0	6	84	0	0	0	0	0
WEST WALKER	1945 STORAGE	0	0	0	0	0	0	0	0
GAGE PETERSON	1945 DECREE	0	228	694	493	554	759	429	16
GAGE PETERSON	1945 FLOOD	0	0	0	0	0	0	0	0
GAGE PETERSON	1945 STORAGE	0	0	0	0	0	0	0	0
LOWER FULSTONE	1945 DECREE	0	0	0	0	0	162	0	0
LOWER FULSTONE	1945 FLOOD	0	0	0	0	0	0	0	48
LOWER FULSTONE	1945 STORAGE	0	0	0	0	0	0	96	0
SARONI	1946 DECREE	0	154	595	576	595	38	0	0
SARONI	1946 FLOOD	0	462	5272	5306	775	0	0	0
SARONI	1946 STORAGE	0	0	0	0	915	3970	2600	400
COLONY	1946 DECREE	0	472	2335	2244	1145	208	8	1
COLONY	1946 FLOOD	0	3604	3450	5690	1044	0	0	0
COLONY	1946 STORAGE	0	0	0	0	3782	4640	3563	256
PLYMOUTH	1946 DECREE	0	358	1624	1737	1275	689	463	80
PLYMOUTH	1946 FLOOD	0	0	680	656	43	0	0	0
PLYMOUTH	1946 STORAGE	0	0	0	0	665	1182	410	64
BURBANK	1946 DECREE	0	112	231	223	205	171	162	20
BURBANK	1946 FLOOD	0	0	0	0	0	0	0	0
BURBANK	1946 STORAGE	0	0	0	0	0	44	0	0
DICKERSON	1946 DECREE	0	61	115	111	63	0	0	0

Diversions

DICKERSON	1946 FLOOD	0	102	84	54	5	0	0	0
DICKERSON	1946 STORAGE	0	0	0	0	35	78	18	24
RIVER SIMPSON	1946 DECREE	0	293	661	395	371	341	275	21
RIVER SIMPSON	1946 FLOOD	0	0	0	0	0	0	0	0
RIVER SIMPSON	1946 STORAGE	0	0	0	0	0	42	62	24
FULSTONE	1946 DECREE	0	195	544	477	468	245	186	13
FULSTONE	1946 FLOOD	0	0	0	0	0	0	0	0
FULSTONE	1946 STORAGE	0	0	0	0	0	120	96	0
WEST WALKER	1946 DECREE	0	243	550	408	401	509	504	66
WEST WALKER	1946 FLOOD	0	0	0	0	0	0	0	0
WEST WALKER	1946 STORAGE	0	0	0	0	0	0	0	0
GAGE PETERSON	1946 DECREE	0	342	876	795	544	377	287	32
GAGE PETERSON	1946 FLOOD	0	0	0	0	0	0	0	0
GAGE PETERSON	1946 STORAGE	0	0	0	0	0	0	0	0
LOWER FULSTONE	1946 DECREE	0	0	0	0	0	0	0	0
LOWER FULSTONE	1946 FLOOD	0	120	216	168	0	0	0	0
LOWER FULSTONE	1946 STORAGE	0	0	0	0	70	0	120	0
SARONI	1947 DECREE	0	268	616	521	96	0	0	56
SARONI	1947 FLOOD	0	1583	3228	1162	0	0	0	0
SARONI	1947 STORAGE	0	0	0	1511	3865	2285	1375	108
COLONY	1947 DECREE	0	1155	2021	2438	63	62	60	24
COLONY	1947 FLOOD	0	2138	4093	1755	0	0	0	0
COLONY	1947 STORAGE	0	0	0	2219	5826	3839	2471	237
PLYMOUTH	1947 DECREE	0	1107	1712	1495	772	649	598	202
PLYMOUTH	1947 FLOOD	0	304	868	243	0	0	0	0
PLYMOUTH	1947 STORAGE	0	0	0	424	1832	1405	638	56
BURBANK	1947 DECREE	0	180	231	204	185	167	146	62
BURBANK	1947 FLOOD	0	0	4	2	0	0	0	0
BURBANK	1947 STORAGE	0	0	0	0	26	32	42	0
DICKERSON	1947 DECREE	0	35	115	102	3	0	0	0
DICKERSON	1947 FLOOD	0	36	7	15	0	0	0	0
DICKERSON	1947 STORAGE	0	0	0	24	154	82	68	0
RIVER SIMPSON	1947 DECREE	0	424	662	631	402	316	161	115
RIVER SIMPSON	1947 FLOOD	0	0	68	0	0	0	0	0
RIVER SIMPSON	1947 STORAGE	0	0	0	16	224	112	40	0
FULSTONE	1947 DECREE	0	168	274	338	119	50	48	21
FULSTONE	1947 FLOOD	0	32	65	33	0	0	0	0
FULSTONE	1947 STORAGE	0	0	0	64	257	306	92	0
WEST WALKER	1947 DECREE	0	265	554	453	534	520	492	177
WEST WALKER	1947 FLOOD	0	0	16	0	0	0	0	0
WEST WALKER	1947 STORAGE	0	0	0	30	30	0	0	0
GAGE PETERSON	1947 DECREE	0	571	702	784	635	614	592	174
GAGE PETERSON	1947 FLOOD	0	0	4	0	0	0	0	0
GAGE PETERSON	1947 STORAGE	0	0	0	0	0	0	0	0
LOWER FULSTONE	1947 DECREE	0	76	289	158	120	48	47	12
LOWER FULSTONE	1947 FLOOD	0	37	0	0	0	0	0	0
LOWER FULSTONE	1947 STORAGE	0	0	0	0	126	50	30	0
SARONI	1948 DECREE	0	0	422	576	435	2	0	0
SARONI	1948 FLOOD	0	0	0	0	0	0	0	0
SARONI	1948 STORAGE	0	205	1163	1349	2856	3154	1522	176
COLONY	1948 DECREE	54	60	861	2138	831	51	10	3
COLONY	1948 FLOOD	0	0	0	0	0	0	0	0

Diversions

COLONY	1948 STORAGE	0	1040	1963	2181	3636	3515	1619	278
PLYMOUTH	1948 DECREE	0	568	1186	1362	1106	609	599	210
PLYMOUTH	1948 FLOOD	0	0	0	0	0	0	0	0
PLYMOUTH	1948 STORAGE	0	180	402	343	909	875	512	2
BURBANK	1948 DECREE	0	154	212	223	240	172	147	55
BURBANK	1948 FLOOD	0	0	0	0	0	0	0	0
BURBANK	1948 STORAGE	0	4	12	0	2	6	16	0
DICKERSON	1948 DECREE	5	0	51	111	49	0	0	0
DICKERSON	1948 FLOOD	0	0	0	0	0	0	0	0
DICKERSON	1948 STORAGE	0	0	30	4	100	51	60	0
RIVER SIMPSON	1948 DECREE	48	342	549	640	539	317	161	102
RIVER SIMPSON	1948 FLOOD	0	0	0	0	0	0	0	0
RIVER SIMPSON	1948 STORAGE	0	4	0	0	54	222	146	0
FULSTONE	1948 DECREE	39	212	338	404	261	54	48	16
FULSTONE	1948 FLOOD	0	0	0	0	0	0	0	0
FULSTONE	1948 STORAGE	0	20	0	0	86	150	180	80
WEST WALKER	1948 DECREE	32	495	554	403	552	523	493	167
WEST WALKER	1948 FLOOD	0	0	0	0	0	0	0	0
WEST WALKER	1948 STORAGE	0	0	0	0	0	0	0	0
GAGE PETERSON	1948 DECREE	114	594	707	747	767	614	509	198
GAGE PETERSON	1948 FLOOD	0	0	0	0	0	0	0	0
GAGE PETERSON	1948 STORAGE	0	0	0	0	0	0	0	0
LOWER FULSTONE	1948 DECREE	4	28	96	253	155	50	47	16
LOWER FULSTONE	1948 FLOOD	0	0	0	0	0	0	0	0
LOWER FULSTONE	1948 STORAGE	0	30	0	0	50	32	40	0
SARONI	1949 DECREE	40	295	554	617	134	0	0	260
SARONI	1949 FLOOD	0	1059	1122	1677	0	0	0	0
SARONI	1949 STORAGE	8	555	1010	1301	4462	2513	1438	107
COLONY	1949 DECREE	203	1377	2135	2047	0	0	0	240
COLONY	1949 FLOOD	0	1228	966	2568	0	0	0	0
COLONY	1949 STORAGE	37	996	1848	2329	5406	3479	1748	312
PLYMOUTH	1949 DECREE	0	825	1112	1367	806	631	294	370
PLYMOUTH	1949 FLOOD	0	403	47	447	0	0	0	0
PLYMOUTH	1949 STORAGE	0	277	220	422	1180	589	635	162
BURBANK	1949 DECREE	0	154	231	256	189	154	147	152
BURBANK	1949 FLOOD	0	0	0	2	0	0	0	0
BURBANK	1949 STORAGE	0	0	0	0	0	8	0	0
DICKERSON	1949 DECREE	0	0	104	139	0	0	0	0
DICKERSON	1949 FLOOD	0	32	3	7	0	0	0	0
DICKERSON	1949 STORAGE	0	24	20	20	69	45	42	0
RIVER SIMPSON	1949 DECREE	0	456	661	639	421	214	161	167
RIVER SIMPSON	1949 FLOOD	0	0	0	0	0	0	0	0
RIVER SIMPSON	1949 STORAGE	0	0	0	26	194	209	78	0
FULSTONE	1949 DECREE	28	352	270	410	169	95	73	98
FULSTONE	1949 FLOOD	0	5	12	71	0	0	0	0
FULSTONE	1949 STORAGE	0	0	28	94	162	274	72	0
WEST WALKER	1949 DECREE	0	262	461	420	434	434	288	248
WEST WALKER	1949 FLOOD	0	0	0	0	0	0	0	0
WEST WALKER	1949 STORAGE	0	0	0	0	0	0	0	0
GAGE PETERSON	1949 DECREE	0	227	637	738	653	619	593	603
GAGE PETERSON	1949 FLOOD	0	0	0	0	0	0	0	0
GAGE PETERSON	1949 STORAGE	0	0	0	4	0	0	0	0

Diversions

LOWER FULSTONE	1949 DECREE	0	65	88	108	84	3	22	0
LOWER FULSTONE	1949 FLOOD	0	16	0	28	0	0	0	0
LOWER FULSTONE	1949 STORAGE	0	13	0	20	66	6	42	0
SARONI	1950 DECREE	0	154	435	610	389	0	0	32
SARONI	1950 FLOOD	0	1638	3046	2950	0	0	0	0
SARONI	1950 STORAGE	0	0	0	0	3939	3219	1485	615
COLONY	1950 DECREE	0	349	1309	2200	666	0	0	184
COLONY	1950 FLOOD	0	2040	4669	3516	0	0	0	0
COLONY	1950 STORAGE	0	0	0	0	4995	5066	1782	1170
PLYMOUTH	1950 DECREE	0	870	1368	1462	1060	680	588	535
PLYMOUTH	1950 FLOOD	0	496	527	597	0	0	0	0
PLYMOUTH	1950 STORAGE	0	0	0	0	1042	993	542	118
BURBANK	1950 DECREE	0	166	222	277	240	173	161	174
BURBANK	1950 FLOOD	0	0	0	0	0	0	0	0
BURBANK	1950 STORAGE	0	0	0	0	0	0	0	0
DICKERSON	1950 DECREE	0	19	67	111	50	0	0	1
DICKERSON	1950 FLOOD	0	54	18	0	0	0	0	0
DICKERSON	1950 STORAGE	0	0	0	0	46	86	38	5
RIVER SIMPSON	1950 DECREE	0	230	559	554	479	323	264	198
RIVER SIMPSON	1950 FLOOD	0	34	4	12	0	0	0	0
RIVER SIMPSON	1950 STORAGE	0	0	0	0	138	175	76	0
FULSTONE	1950 DECREE	0	203	325	335	274	190	90	51
FULSTONE	1950 FLOOD	0	30	24	64	0	0	0	0
FULSTONE	1950 STORAGE	0	0	0	0	140	212	124	56
WEST WALKER	1950 DECREE	0	342	553	550	511	524	411	90
WEST WALKER	1950 FLOOD	0	0	24	0	0	0	0	0
WEST WALKER	1950 STORAGE	0	0	0	0	76	56	0	0
GAGE PETERSON	1950 DECREE	0	280	769	788	558	573	486	306
GAGE PETERSON	1950 FLOOD	0	0	0	0	0	0	0	0
GAGE PETERSON	1950 STORAGE	0	0	0	0	0	12	0	0
LOWER FULSTONE	1950 DECREE	0	88	143	176	120	33	5	0
LOWER FULSTONE	1950 FLOOD	0	0	0	0	0	0	0	0
LOWER FULSTONE	1950 STORAGE	0	0	0	0	49	40	16	0
SARONI	1951 DECREE	0	250	621	569	499	0	0	229
SARONI	1951 FLOOD	0	1048	2992	4293	408	0	0	0
SARONI	1951 STORAGE	0	0	0	0	4122	3508	2171	383
COLONY	1951 DECREE	0	521	1131	2176	673	0	0	272
COLONY	1951 FLOOD	60	1731	4344	5638	551	0	0	0
COLONY	1951 STORAGE	0	0	0	0	5261	4880	4214	872
PLYMOUTH	1951 DECREE	18	950	1299	1311	1134	691	654	575
PLYMOUTH	1951 FLOOD	0	283	670	696	34	0	0	0
PLYMOUTH	1951 STORAGE	0	0	0	0	922	686	668	259
BURBANK	1951 DECREE	0	140	231	204	215	177	171	98
BURBANK	1951 FLOOD	0	0	24	98	9	0	0	0
BURBANK	1951 STORAGE	0	0	0	0	0	0	0	0
DICKERSON	1951 DECREE	0	36	70	48	58	0	0	11
DICKERSON	1951 FLOOD	0	16	18	54	21	0	0	0
DICKERSON	1951 STORAGE	0	0	0	0	75	75	90	7
RIVER SIMPSON	1951 DECREE	0	480	657	625	606	352	342	241
RIVER SIMPSON	1951 FLOOD	0	54	148	179	22	0	0	0
RIVER SIMPSON	1951 STORAGE	0	0	0	0	207	334	135	16
FULSTONE	1951 DECREE	11	431	331	295	340	263	239	143

Diversions

FULSTONE	1951 FLOOD	0	28	40	222	0	0	0	0
FULSTONE	1951 STORAGE	0	0	0	0	91	76	134	0
WEST WALKER	1951 DECREE	17	534	238	532	562	526	220	100
WEST WALKER	1951 FLOOD	0	0	78	125	12	0	0	0
WEST WALKER	1951 STORAGE	0	0	0	0	30	8	0	0
GAGE PETERSON	1951 DECREE	0	695	865	876	816	621	350	192
GAGE PETERSON	1951 FLOOD	0	0	8	28	0	0	0	0
GAGE PETERSON	1951 STORAGE	0	0	0	0	2	8	0	0
LOWER FULSTONE	1951 DECREE	0	0	215	329	147	0	0	0
LOWER FULSTONE	1951 FLOOD	0	0	42	0	16	0	0	0
LOWER FULSTONE	1951 STORAGE	0	0	0	0	0	0	20	0
SARONI	1952 DECREE	0	158	698	659	698	698	633	648
SARONI	1952 FLOOD	0	1012	4220	3607	4850	1338	0	0
SARONI	1952 STORAGE	0	0	0	0	0	3024	2828	1570
COLONY	1952 DECREE	0	488	2161	2092	2161	2161	545	138
COLONY	1952 FLOOD	0	1830	6466	5564	6630	1541	0	0
COLONY	1952 STORAGE	0	0	0	0	0	3550	4518	3708
PLYMOUTH	1952 DECREE	0	350	1614	1400	1618	1021	889	389
PLYMOUTH	1952 FLOOD	0	217	292	642	1166	0	0	0
PLYMOUTH	1952 STORAGE	0	0	0	0	0	639	537	254
BURBANK	1952 DECREE	0	52	231	191	216	231	208	213
BURBANK	1952 FLOOD	0	104	221	69	128	55	0	0
BURBANK	1952 STORAGE	0	0	0	0	0	0	0	0
DICKERSON	1952 DECREE	0	22	57	41	106	67	19	0
DICKERSON	1952 FLOOD	0	76	56	51	108	24	0	0
DICKERSON	1952 STORAGE	0	0	0	0	0	33	85	3
RIVER SIMPSON	1952 DECREE	0	103	653	558	658	582	328	308
RIVER SIMPSON	1952 FLOOD	0	28	820	191	351	11	0	0
RIVER SIMPSON	1952 STORAGE	0	0	0	0	0	56	24	210
FULSTONE	1952 DECREE	0	114	544	527	504	376	316	163
FULSTONE	1952 FLOOD	0	103	210	308	212	0	0	0
FULSTONE	1952 STORAGE	0	0	0	0	0	137	60	124
WEST WALKER	1952 DECREE	0	103	553	521	532	469	263	178
WEST WALKER	1952 FLOOD	0	251	280	0	357	0	0	0
WEST WALKER	1952 STORAGE	0	0	0	0	0	0	0	0
GAGE PETERSON	1952 DECREE	0	0	475	710	766	851	439	180
GAGE PETERSON	1952 FLOOD	0	0	0	0	108	0	0	0
GAGE PETERSON	1952 STORAGE	0	0	0	0	0	0	0	0
LOWER FULSTONE	1952 DECREE	0	0	64	70	0	12	0	0
LOWER FULSTONE	1952 FLOOD	0	0	208	224	240	60	0	0
LOWER FULSTONE	1952 STORAGE	0	0	0	0	0	36	102	0
SARONI	1953 DECREE	0	268	667	663	630	192	0	0
SARONI	1953 FLOOD	0	2066	2268	2974	3428	0	0	0
SARONI	1953 STORAGE	0	0	0	0	1032	4355	3098	441
COLONY	1953 DECREE	0	645	523	2096	1588	0	210	10
COLONY	1953 FLOOD	0	3644	4098	4520	4714	0	0	0
COLONY	1953 STORAGE	0	0	0	0	2266	7310	4104	1412
PLYMOUTH	1953 DECREE	0	798	1237	1103	1370	746	660	320
PLYMOUTH	1953 FLOOD	0	118	381	718	510	0	0	0
PLYMOUTH	1953 STORAGE	0	0	0	0	394	1240	936	39
BURBANK	1953 DECREE	0	172	230	210	212	188	180	120
BURBANK	1953 FLOOD	0	0	0	96	108	0	0	0

Diversions

BURBANK	1953 STORAGE	0	0	0	0	0	148	180	40
DICKERSON	1953 DECREE	0	41	44	60	96	0	0	0
DICKERSON	1953 FLOOD	0	21	19	60	68	0	0	0
DICKERSON	1953 STORAGE	0	0	0	0	36	117	78	0
RIVER SIMPSON	1953 DECREE	0	343	656	630	612	337	330	156
RIVER SIMPSON	1953 FLOOD	0	68	298	208	238	0	0	0
RIVER SIMPSON	1953 STORAGE	0	0	0	0	56	124	398	0
FULSTONE	1953 DECREE	0	122	400	535	470	295	184	112
FULSTONE	1953 FLOOD	0	106	44	136	250	0	0	0
FULSTONE	1953 STORAGE	0	0	0	0	50	213	152	72
WEST WALKER	1953 DECREE	0	519	537	446	540	531	462	196
WEST WALKER	1953 FLOOD	0	60	0	106	218	0	0	0
WEST WALKER	1953 STORAGE	0	0	0	0	60	0	8	0
GAGE PETERSON	1953 DECREE	0	561	822	705	756	657	600	130
GAGE PETERSON	1953 FLOOD	0	0	0	0	0	0	0	0
GAGE PETERSON	1953 STORAGE	0	0	0	0	0	0	0	0
LOWER FULSTONE	1953 DECREE	0	105	144	70	96	28	56	0
LOWER FULSTONE	1953 FLOOD	0	53	0	196	208	0	0	0
LOWER FULSTONE	1953 STORAGE	0	0	0	0	0	12	34	0
SARONI	1954 DECREE	0	504	703	657	262	0	0	16
SARONI	1954 FLOOD	0	1878	3741	0	0	0	0	0
SARONI	1954 STORAGE	0	0	956	2963	4700	4182	2011	638
COLONY	1954 DECREE	0	1032	1890	56	0	0	0	48
COLONY	1954 FLOOD	0	2968	6276	0	0	0	0	0
COLONY	1954 STORAGE	0	0	1180	5276	6580	4128	1866	600
PLYMOUTH	1954 DECREE	0	757	1663	1568	821	691	647	448
PLYMOUTH	1954 FLOOD	0	214	607	0	0	0	0	0
PLYMOUTH	1954 STORAGE	0	0	27	544	1303	1318	687	0
BURBANK	1954 DECREE	0	131	245	240	193	171	165	147
BURBANK	1954 FLOOD	0	0	20	0	0	0	0	0
BURBANK	1954 STORAGE	0	0	0	0	0	0	0	0
DICKERSON	1954 DECREE	0	36	69	48	0	0	0	0
DICKERSON	1954 FLOOD	0	36	30	0	0	0	0	0
DICKERSON	1954 STORAGE	0	0	12	32	108	90	84	0
RIVER SIMPSON	1954 DECREE	0	346	643	622	461	353	331	206
RIVER SIMPSON	1954 FLOOD	0	94	238	0	0	0	0	0
RIVER SIMPSON	1954 STORAGE	0	0	76	284	198	278	178	44
FULSTONE	1954 DECREE	0	241	502	334	251	137	92	61
FULSTONE	1954 FLOOD	0	15	32	0	0	0	0	0
FULSTONE	1954 STORAGE	0	0	20	120	190	154	168	77
WEST WALKER	1954 DECREE	0	334	560	540	534	526	393	172
WEST WALKER	1954 FLOOD	0	128	54	0	0	0	0	0
WEST WALKER	1954 STORAGE	0	0	0	250	0	8	0	0
GAGE PETERSON	1954 DECREE	0	160	812	737	673	615	484	162
GAGE PETERSON	1954 FLOOD	0	0	0	0	0	0	0	0
GAGE PETERSON	1954 STORAGE	0	0	0	0	32	8	16	0
LOWER FULSTONE	1954 DECREE	0	0	82	184	63	33	6	0
LOWER FULSTONE	1954 FLOOD	0	0	252	0	0	0	0	0
LOWER FULSTONE	1954 STORAGE	0	0	0	12	58	27	24	0
SARONI	1955 DECREE	0	0	490	667	354	0	0	0
SARONI	1955 FLOOD	0	0	0	0	0	0	1377	0
SARONI	1955 STORAGE	14	434	1510	1581	1288	2554	48	386

Diversions

COLONY	1955 DECREE	0	0	984	2164	137	0	0	0
COLONY	1955 FLOOD	0	0	0	0	0	0	1147	0
COLONY	1955 STORAGE	38	1032	2590	2912	3890	3054	200	607
PLYMOUTH	1955 DECREE	0	494	1268	1604	901	548	384	246
PLYMOUTH	1955 FLOOD	0	0	0	0	0	0	651	0
PLYMOUTH	1955 STORAGE	0	92	429	447	1020	1268	29	226
BURBANK	1955 DECREE	0	130	216	225	198	287	215	150
BURBANK	1955 FLOOD	0	0	0	0	0	0	0	0
BURBANK	1955 STORAGE	0	0	6	0	24	78	0	0
DICKERSON	1955 DECREE	0	0	57	111	16	0	0	0
DICKERSON	1955 FLOOD	0	0	0	0	0	0	54	0
DICKERSON	1955 STORAGE	0	0	0	0	54	114	0	0
RIVER SIMPSON	1955 DECREE	0	231	547	643	460	263	161	140
RIVER SIMPSON	1955 FLOOD	0	0	0	0	0	0	129	0
RIVER SIMPSON	1955 STORAGE	0	0	0	0	102	340	35	54
FULSTONE	1955 DECREE	4	120	207	264	160	50	48	42
FULSTONE	1955 FLOOD	0	0	0	0	0	0	133	0
FULSTONE	1955 STORAGE	0	0	40	12	104	221	77	49
WEST WALKER	1955 DECREE	10	412	554	550	541	518	214	36
WEST WALKER	1955 FLOOD	0	0	0	0	0	0	10	0
WEST WALKER	1955 STORAGE	0	0	40	18	70	0	0	18
GAGE PETERSON	1955 DECREE	19	418	760	876	685	489	343	189
GAGE PETERSON	1955 FLOOD	0	0	0	0	0	0	0	0
GAGE PETERSON	1955 STORAGE	0	0	0	0	12	0	0	0
LOWER FULSTONE	1955 DECREE	0	0	162	263	157	50	45	22
LOWER FULSTONE	1955 FLOOD	0	0	0	0	0	0	0	0
LOWER FULSTONE	1955 STORAGE	0	0	12	0	62	24	0	0
SARONI	1956 DECREE	0	660	682	654	682	659	588	570
SARONI	1956 FLOOD	0	0	0	0	0	0	0	0
SARONI	1956 STORAGE	0	1288	3376	4154	4898	4434	2650	773
COLONY	1956 DECREE	0	2060	2170	2100	2170	560	0	0
COLONY	1956 FLOOD	0	0	0	0	0	0	0	0
COLONY	1956 STORAGE	0	1593	4788	7250	7020	6480	5696	2864
PLYMOUTH	1956 DECREE	0	502	1210	738	1358	1107	570	326
PLYMOUTH	1956 FLOOD	0	0	0	0	0	0	0	0
PLYMOUTH	1956 STORAGE	0	84	789	1203	1457	952	546	152
BURBANK	1956 DECREE	0	152	248	240	276	326	290	218
BURBANK	1956 FLOOD	0	0	0	0	0	0	0	0
BURBANK	1956 STORAGE	0	0	0	0	0	0	8	0
DICKERSON	1956 DECREE	0	0	84	46	92	28	0	0
DICKERSON	1956 FLOOD	0	0	0	0	0	0	0	0
DICKERSON	1956 STORAGE	0	0	84	36	46	68	72	0
RIVER SIMPSON	1956 DECREE	0	327	682	564	624	319	539	290
RIVER SIMPSON	1956 FLOOD	0	0	0	0	0	0	0	0
RIVER SIMPSON	1956 STORAGE	0	18	116	80	66	8	290	104
FULSTONE	1956 DECREE	0	270	279	270	279	279	207	162
FULSTONE	1956 FLOOD	0	0	0	0	0	0	0	0
FULSTONE	1956 STORAGE	0	92	124	336	248	306	331	132
WEST WALKER	1956 DECREE	0	332	615	500	620	551	213	158
WEST WALKER	1956 FLOOD	0	0	0	0	0	0	0	0
WEST WALKER	1956 STORAGE	0	50	70	40	272	50	0	0
GAGE PETERSON	1956 DECREE	0	98	884	870	890	868	448	172

Diversions

GAGE PETERSON	1956 FLOOD	0	0	0	0	0	0	0	0
GAGE PETERSON	1956 STORAGE	0	0	0	40	125	0	0	0
LOWER FULSTONE	1956 DECREE	0	0	0	90	279	279	207	170
LOWER FULSTONE	1956 FLOOD	0	0	0	0	0	0	0	0
LOWER FULSTONE	1956 STORAGE	0	0	0	0	0	0	60	36
SARONI	1957 DECREE	0	91	669	635	520	0	71	199
SARONI	1957 FLOOD	0	1996	3100	4149	471	0	0	0
SARONI	1957 STORAGE	0	0	0	0	4395	4417	1716	210
COLONY	1957 DECREE	0	630	1050	210	860	0	0	126
COLONY	1957 FLOOD	0	2502	3821	7226	801	0	0	0
COLONY	1957 STORAGE	0	0	0	0	6644	6100	2906	376
PLYMOUTH	1957 DECREE	0	631	1236	1137	1158	598	314	167
PLYMOUTH	1957 FLOOD	0	381	483	1251	104	0	0	0
PLYMOUTH	1957 STORAGE	0	0	0	0	1478	1301	647	173
BURBANK	1957 DECREE	0	172	248	216	218	186	151	78
BURBANK	1957 FLOOD	0	0	20	0	0	0	0	0
BURBANK	1957 STORAGE	0	0	0	0	24	0	32	0
DICKERSON	1957 DECREE	0	0	40	120	20	0	0	0
DICKERSON	1957 FLOOD	0	0	42	48	6	0	0	0
DICKERSON	1957 STORAGE	0	0	0	0	52	78	66	0
RIVER SIMPSON	1957 DECREE	0	318	657	659	531	372	187	96
RIVER SIMPSON	1957 FLOOD	0	56	0	80	30	0	0	0
RIVER SIMPSON	1957 STORAGE	0	0	0	0	231	271	102	0
FULSTONE	1957 DECREE	0	141	241	270	220	124	58	27
FULSTONE	1957 FLOOD	0	64	237	430	24	0	0	0
FULSTONE	1957 STORAGE	0	0	0	0	207	323	255	0
WEST WALKER	1957 DECREE	0	425	558	500	543	527	204	4
WEST WALKER	1957 FLOOD	0	50	0	138	0	0	0	0
WEST WALKER	1957 STORAGE	0	0	0	0	0	0	10	0
GAGE PETERSON	1957 DECREE	0	375	851	710	587	620	415	74
GAGE PETERSON	1957 FLOOD	0	0	0	0	0	0	0	0
GAGE PETERSON	1957 STORAGE	0	0	0	0	0	24	0	0
LOWER FULSTONE	1957 DECREE	0	0	205	270	220	124	57	28
LOWER FULSTONE	1957 FLOOD	0	0	0	0	0	0	0	0
LOWER FULSTONE	1957 STORAGE	0	0	0	0	20	60	32	0
SARONI	1958 DECREE	0	276	713	680	704	705	63	0
SARONI	1958 FLOOD	0	862	4327	3219	4770	0	0	0
SARONI	1958 STORAGE	0	0	0	0	0	4971	3060	1233
COLONY	1958 DECREE	0	1462	2170	1810	1880	1750	0	0
COLONY	1958 FLOOD	0	2268	7550	5050	7486	0	0	0
COLONY	1958 STORAGE	0	0	0	0	0	5164	5614	2018
PLYMOUTH	1958 DECREE	0	622	1736	1354	1632	1202	564	408
PLYMOUTH	1958 FLOOD	0	0	992	449	1115	0	0	0
PLYMOUTH	1958 STORAGE	0	0	0	0	0	999	1049	432
BURBANK	1958 DECREE	0	96	200	240	240	248	182	180
BURBANK	1958 FLOOD	0	16	62	178	140	0	0	0
BURBANK	1958 STORAGE	0	0	0	0	0	6	30	0
DICKERSON	1958 DECREE	0	8	84	52	64	60	0	0
DICKERSON	1958 FLOOD	0	0	74	39	45	0	0	0
DICKERSON	1958 STORAGE	0	0	0	0	0	57	78	0
RIVER SIMPSON	1958 DECREE	0	268	652	478	618	524	378	360
RIVER SIMPSON	1958 FLOOD	0	72	458	139	154	0	0	0

Diversions

RIVER SIMPSON	1958 STORAGE	0	0	0	0	0	18	246	8
FULSTONE	1958 DECREE	0	157	279	270	279	264	129	120
FULSTONE	1958 FLOOD	0	147	485	622	516	0	0	0
FULSTONE	1958 STORAGE	0	0	0	0	0	364	280	300
WEST WALKER	1958 DECREE	0	271	589	427	606	353	443	203
WEST WALKER	1958 FLOOD	0	65	499	168	340	0	0	0
WEST WALKER	1958 STORAGE	0	0	0	0	0	20	36	0
GAGE PETERSON	1958 DECREE	0	365	899	706	868	498	600	390
GAGE PETERSON	1958 FLOOD	0	15	113	106	60	0	0	0
GAGE PETERSON	1958 STORAGE	0	0	0	0	0	0	0	0
LOWER FULSTONE	1958 DECREE	0	0	225	270	279	262	129	120
LOWER FULSTONE	1958 FLOOD	0	0	288	210	56	0	0	0
LOWER FULSTONE	1958 STORAGE	0	0	0	0	0	0	0	0
SARONI	1959 DECREE	0	352	648	635	0	0	100	0
SARONI	1959 FLOOD	0	0	0	0	0	0	0	0
SARONI	1959 STORAGE	0	2452	2559	1944	3358	2539	1198	0
COLONY	1959 DECREE	0	520	1266	1450	0	0	160	0
COLONY	1959 FLOOD	0	0	0	0	0	0	0	0
COLONY	1959 STORAGE	0	4291	3890	3939	4520	3026	600	0
PLYMOUTH	1959 DECREE	0	908	1407	1454	674	515	450	0
PLYMOUTH	1959 FLOOD	0	0	0	0	0	0	0	0
PLYMOUTH	1959 STORAGE	0	603	539	715	976	737	125	0
BURBANK	1959 DECREE	0	217	248	217	182	155	145	0
BURBANK	1959 FLOOD	0	0	0	0	0	0	0	0
BURBANK	1959 STORAGE	0	0	0	0	0	14	0	0
DICKERSON	1959 DECREE	0	0	64	96	0	0	0	0
DICKERSON	1959 FLOOD	0	0	0	0	0	0	0	0
DICKERSON	1959 STORAGE	0	0	56	0	84	48	48	0
RIVER SIMPSON	1959 DECREE	0	507	651	594	317	186	180	0
RIVER SIMPSON	1959 FLOOD	0	0	0	0	0	0	0	0
RIVER SIMPSON	1959 STORAGE	0	14	2	41	152	240	257	0
FULSTONE	1959 DECREE	0	176	307	251	412	75	90	0
FULSTONE	1959 FLOOD	0	0	0	0	0	0	0	0
FULSTONE	1959 STORAGE	0	128	110	103	165	101	140	0
WEST WALKER	1959 DECREE	0	475	426	536	523	370	532	0
WEST WALKER	1959 FLOOD	0	0	0	0	0	0	0	0
WEST WALKER	1959 STORAGE	0	0	0	40	52	36	0	0
GAGE PETERSON	1959 DECREE	0	621	855	836	588	364	358	0
GAGE PETERSON	1959 FLOOD	0	0	0	0	0	0	0	0
GAGE PETERSON	1959 STORAGE	0	16	0	21	0	12	0	0
LOWER FULSTONE	1959 DECREE	0	120	215	251	36	18	0	0
LOWER FULSTONE	1959 FLOOD	0	0	0	0	0	0	0	0
LOWER FULSTONE	1959 STORAGE	0	0	0	0	15	84	20	0
SARONI	1960 DECREE	0	250	563	725	0	0	0	0
SARONI	1960 FLOOD	0	0	0	0	0	0	0	0
SARONI	1960 STORAGE	0	406	881	590	1590	762	84	0
COLONY	1960 DECREE	0	3	965	1513	8	9	0	0
COLONY	1960 FLOOD	0	0	0	0	0	0	0	0
COLONY	1960 STORAGE	0	358	1689	1169	1695	640	76	0
PLYMOUTH	1960 DECREE	0	728	1122	1314	513	683	0	0
PLYMOUTH	1960 FLOOD	0	0	0	0	0	0	0	0
PLYMOUTH	1960 STORAGE	0	168	331	324	1081	439	73	0

Diversions

BURBANK	1960 DECREE	0	137	107	207	153	125	0	0
BURBANK	1960 FLOOD	0	0	0	0	0	0	0	0
BURBANK	1960 STORAGE	0	0	0	0	18	25	8	0
DICKERSON	1960 DECREE	0	0	52	56	0	0	0	0
DICKERSON	1960 FLOOD	0	0	0	0	0	0	0	0
DICKERSON	1960 STORAGE	0	0	2	0	50	22	24	0
RIVER SIMPSON	1960 DECREE	0	381	552	501	244	162	0	0
RIVER SIMPSON	1960 FLOOD	0	0	0	0	0	0	0	0
RIVER SIMPSON	1960 STORAGE	0	0	14	16	81	43	18	0
FULSTONE	1960 DECREE	0	227	257	218	78	54	0	0
FULSTONE	1960 FLOOD	0	0	0	0	0	0	0	0
FULSTONE	1960 STORAGE	0	0	0	0	180	128	24	0
WEST WALKER	1960 DECREE	0	370	554	439	371	98	0	0
WEST WALKER	1960 FLOOD	0	0	0	0	0	0	0	0
WEST WALKER	1960 STORAGE	0	0	6	22	46	72	22	0
GAGE PETERSON	1960 DECREE	0	619	771	703	480	289	0	0
GAGE PETERSON	1960 FLOOD	0	0	0	0	0	0	0	0
GAGE PETERSON	1960 STORAGE	0	0	0	0	42	70	50	0
LOWER FULSTONE	1960 DECREE	0	0	149	120	11	19	0	0
LOWER FULSTONE	1960 FLOOD	0	0	0	0	0	0	0	0
LOWER FULSTONE	1960 STORAGE	0	0	0	12	28	44	0	0
SARONI	1961 DECREE	0	0	728	1065	0	0	0	20
SARONI	1961 FLOOD	0	0	0	0	0	0	0	0
SARONI	1961 STORAGE	0	0	199	225	1099	237	258	0
COLONY	1961 DECREE	0	17	855	1071	0	0	0	11
COLONY	1961 FLOOD	0	0	0	0	0	0	0	0
COLONY	1961 STORAGE	0	311	637	474	472	133	95	0
PLYMOUTH	1961 DECREE	0	623	881	1224	254	0	0	8
PLYMOUTH	1961 FLOOD	0	0	0	0	0	0	0	0
PLYMOUTH	1961 STORAGE	0	154	185	229	811	91	167	43
BURBANK	1961 DECREE	0	0	198	199	88	0	0	1
BURBANK	1961 FLOOD	0	0	0	0	0	0	0	0
BURBANK	1961 STORAGE	0	0	6	0	45	0	24	0
DICKERSON	1961 DECREE	0	0	68	52	0	0	0	0
DICKERSON	1961 FLOOD	0	0	0	0	0	0	0	0
DICKERSON	1961 STORAGE	0	0	0	0	1	0	9	0
RIVER SIMPSON	1961 DECREE	0	166	373	364	95	0	0	5
RIVER SIMPSON	1961 FLOOD	0	0	0	0	0	0	0	0
RIVER SIMPSON	1961 STORAGE	0	2	5	1	93	12	25	0
FULSTONE	1961 DECREE	0	236	101	284	37	0	0	0
FULSTONE	1961 FLOOD	0	0	0	0	0	0	0	0
FULSTONE	1961 STORAGE	0	0	0	0	36	0	0	0
WEST WALKER	1961 DECREE	0	480	446	392	174	0	0	0
WEST WALKER	1961 FLOOD	0	0	0	0	0	0	0	0
WEST WALKER	1961 STORAGE	0	0	0	0	169	41	83	0
GAGE PETERSON	1961 DECREE	0	486	681	766	200	0	0	3
GAGE PETERSON	1961 FLOOD	0	0	0	0	0	0	0	0
GAGE PETERSON	1961 STORAGE	0	0	0	0	56	5	52	0
LOWER FULSTONE	1961 DECREE	0	0	317	73	19	0	0	0
LOWER FULSTONE	1961 FLOOD	0	0	0	0	0	0	0	0
LOWER FULSTONE	1961 STORAGE	0	0	0	0	36	0	0	0
SARONI	1962 DECREE	0	366	688	661	679	53	0	0

Diversions

SARONI	1962 FLOOD	0	1626	2011	2973	943	0	0	0
SARONI	1962 STORAGE	0	0	0	0	3114	3559	2313	460
COLONY	1962 DECREE	0	1369	2116	2080	1585	0	0	0
COLONY	1962 FLOOD	0	1923	2648	5984	1850	0	0	0
COLONY	1962 STORAGE	0	0	0	0	5146	5978	3534	495
PLYMOUTH	1962 DECREE	0	732	1040	1320	1470	689	569	222
PLYMOUTH	1962 FLOOD	0	214	498	652	218	0	0	0
PLYMOUTH	1962 STORAGE	0	0	0	0	695	1265	808	110
BURBANK	1962 DECREE	0	85	231	216	297	168	147	98
BURBANK	1962 FLOOD	0	0	0	28	28	0	0	0
BURBANK	1962 STORAGE	0	0	0	0	4	25	53	0
DICKERSON	1962 DECREE	0	41	59	70	94	0	0	0
DICKERSON	1962 FLOOD	0	0	0	18	21	0	0	0
DICKERSON	1962 STORAGE	0	0	0	0	3	78	66	0
RIVER SIMPSON	1962 DECREE	0	261	581	423	600	365	314	209
RIVER SIMPSON	1962 FLOOD	0	16	0	4	16	0	0	0
RIVER SIMPSON	1962 STORAGE	0	0	0	0	4	225	81	32
FULSTONE	1962 DECREE	0	308	430	448	344	145	95	63
FULSTONE	1962 FLOOD	0	0	0	0	0	0	0	0
FULSTONE	1962 STORAGE	0	0	0	0	48	192	216	132
WEST WALKER	1962 DECREE	0	342	526	478	569	520	479	125
WEST WALKER	1962 FLOOD	0	0	54	188	0	0	0	0
WEST WALKER	1962 STORAGE	0	0	0	0	200	0	0	0
GAGE PETERSON	1962 DECREE	0	484	905	876	656	618	593	399
GAGE PETERSON	1962 FLOOD	0	0	0	0	0	0	0	0
GAGE PETERSON	1962 STORAGE	0	0	0	0	0	14	32	1
LOWER FULSTONE	1962 DECREE	0	56	114	79	185	6	0	0
LOWER FULSTONE	1962 FLOOD	0	0	0	72	56	0	0	0
LOWER FULSTONE	1962 STORAGE	0	0	0	0	16	80	56	0
SARONI	1963 DECREE	0	315	586	667	698	375	206	206
SARONI	1963 FLOOD	0	0	0	0	2768	0	0	0
SARONI	1963 STORAGE	0	918	3490	1861	2457	3893	2138	60
COLONY	1963 DECREE	0	753	1081	1840	2170	202	400	400
COLONY	1963 FLOOD	0	0	0	0	4840	0	0	0
COLONY	1963 STORAGE	0	1031	4934	3234	3214	7110	3048	528
PLYMOUTH	1963 DECREE	0	717	1399	698	1736	1033	587	160
PLYMOUTH	1963 FLOOD	0	0	0	0	1092	0	0	0
PLYMOUTH	1963 STORAGE	0	208	655	30	590	852	780	48
BURBANK	1963 DECREE	0	92	227	142	232	207	216	58
BURBANK	1963 FLOOD	0	0	0	0	144	0	0	0
BURBANK	1963 STORAGE	0	0	54	42	0	0	0	0
DICKERSON	1963 DECREE	0	26	51	44	124	19	0	0
DICKERSON	1963 FLOOD	0	0	0	0	36	0	0	0
DICKERSON	1963 STORAGE	0	0	0	22	26	70	78	0
RIVER SIMPSON	1963 DECREE	0	294	629	406	577	501	401	213
RIVER SIMPSON	1963 FLOOD	0	0	0	0	16	0	0	0
RIVER SIMPSON	1963 STORAGE	0	0	136	118	124	82	138	8
FULSTONE	1963 DECREE	0	248	370	264	387	317	368	176
FULSTONE	1963 FLOOD	0	0	0	0	64	0	0	0
FULSTONE	1963 STORAGE	0	32	96	156	8	20	109	8
WEST WALKER	1963 DECREE	0	220	556	378	673	549	400	60
WEST WALKER	1963 FLOOD	0	0	0	0	224	0	0	0

Diversions

WEST WALKER	1963 STORAGE	0	0	0	0	76	78	96	0
GAGE PETERSON	1963 DECREE	0	366	855	876	905	696	545	64
GAGE PETERSON	1963 FLOOD	0	0	0	0	0	0	0	0
GAGE PETERSON	1963 STORAGE	0	0	0	0	0	4	4	0
LOWER FULSTONE	1963 DECREE	0	0	117	263	158	0	0	0
LOWER FULSTONE	1963 FLOOD	0	0	0	0	80	0	0	0
LOWER FULSTONE	1963 STORAGE	0	0	64	240	40	140	80	0
SARONI	1964 DECREE	0	85	604	1390	99	0	0	44
SARONI	1964 FLOOD	0	0	0	0	0	0	0	0
SARONI	1964 STORAGE	0	1995	1830	1463	4040	2364	1351	402
COLONY	1964 DECREE	0	110	1297	2432	0	0	0	224
COLONY	1964 FLOOD	0	0	0	0	0	0	0	0
COLONY	1964 STORAGE	0	2576	4073	2111	5145	2684	1242	243
PLYMOUTH	1964 DECREE	0	479	1342	1466	721	619	577	579
PLYMOUTH	1964 FLOOD	0	0	0	0	0	0	0	0
PLYMOUTH	1964 STORAGE	0	214	637	393	1692	1194	674	118
BURBANK	1964 DECREE	0	94	207	217	177	154	149	144
BURBANK	1964 FLOOD	0	0	0	0	0	0	0	0
BURBANK	1964 STORAGE	0	28	0	0	0	16	8	0
DICKERSON	1964 DECREE	0	9	63	55	0	0	0	0
DICKERSON	1964 FLOOD	0	0	0	0	0	0	0	0
DICKERSON	1964 STORAGE	0	0	0	0	99	75	70	0
RIVER SIMPSON	1964 DECREE	0	215	562	595	329	167	161	156
RIVER SIMPSON	1964 FLOOD	0	0	0	0	0	0	0	0
RIVER SIMPSON	1964 STORAGE	0	0	22	0	155	99	119	0
FULSTONE	1964 DECREE	0	202	407	222	196	98	95	92
FULSTONE	1964 FLOOD	0	0	0	0	0	0	0	0
FULSTONE	1964 STORAGE	0	4	12	20	68	152	32	0
WEST WALKER	1964 DECREE	0	355	555	430	529	508	467	303
WEST WALKER	1964 FLOOD	0	0	0	0	0	0	0	0
WEST WALKER	1964 STORAGE	0	0	0	0	210	48	30	0
GAGE PETERSON	1964 DECREE	0	328	789	867	636	355	343	293
GAGE PETERSON	1964 FLOOD	0	0	0	0	0	0	0	0
GAGE PETERSON	1964 STORAGE	0	16	0	0	16	100	66	0
LOWER FULSTONE	1964 DECREE	0	0	14	173	21	0	0	0
LOWER FULSTONE	1964 FLOOD	0	0	0	0	0	0	0	0
LOWER FULSTONE	1964 STORAGE	0	40	70	0	84	102	70	0
SARONI	1965 DECREE	0	444	698	518	690	762	676	0
SARONI	1965 FLOOD	0	0	0	0	0	0	0	0
SARONI	1965 STORAGE	0	1532	5347	3217	4875	3820	2692	0
COLONY	1965 DECREE	0	1276	2161	2092	2161	1833	2092	0
COLONY	1965 FLOOD	0	0	0	0	0	0	0	0
COLONY	1965 STORAGE	0	1462	7518	4846	6218	2698	4566	0
PLYMOUTH	1965 DECREE	0	629	1680	1890	1424	1300	820	0
PLYMOUTH	1965 FLOOD	0	0	0	0	0	0	0	0
PLYMOUTH	1965 STORAGE	0	64	871	476	1050	732	374	0
BURBANK	1965 DECREE	0	97	210	223	231	231	223	0
BURBANK	1965 FLOOD	0	0	0	0	0	0	0	0
BURBANK	1965 STORAGE	0	12	0	80	120	0	0	0
DICKERSON	1965 DECREE	0	53	89	59	44	52	110	0
DICKERSON	1965 FLOOD	0	0	0	0	0	0	0	0
DICKERSON	1965 STORAGE	0	8	48	32	24	0	28	0

Diversions

RIVER SIMPSON	1965 DECREE	0	493	662	640	662	646	640	0
RIVER SIMPSON	1965 FLOOD	0	0	0	0	0	0	0	0
RIVER SIMPSON	1965 STORAGE	0	0	80	0	87	30	0	0
FULSTONE	1965 DECREE	0	362	544	527	544	544	527	0
FULSTONE	1965 FLOOD	0	0	0	0	0	0	0	0
FULSTONE	1965 STORAGE	0	0	28	32	12	20	0	0
WEST WALKER	1965 DECREE	0	337	523	545	473	564	545	0
WEST WALKER	1965 FLOOD	0	0	0	0	0	0	0	0
WEST WALKER	1965 STORAGE	0	0	0	0	0	0	0	0
GAGE PETERSON	1965 DECREE	0	202	791	870	899	626	609	0
GAGE PETERSON	1965 FLOOD	0	0	0	0	0	0	0	0
GAGE PETERSON	1965 STORAGE	0	0	0	0	0	0	0	0
LOWER FULSTONE	1965 DECREE	0	88	0	0	336	0	0	0
LOWER FULSTONE	1965 FLOOD	0	0	0	0	0	0	0	0
LOWER FULSTONE	1965 STORAGE	0	48	176	112	0	184	130	0
SARONI	1966 DECREE	0	643	694	475	0	0	0	104
SARONI	1966 FLOOD	0	0	2902	0	0	0	0	0
SARONI	1966 STORAGE	0	2898	1027	2961	3486	3163	1167	132
COLONY	1966 DECREE	0	1029	2208	151	0	0	0	328
COLONY	1966 FLOOD	0	0	3550	0	0	0	0	0
COLONY	1966 STORAGE	0	4746	1338	4704	5348	3832	1021	250
PLYMOUTH	1966 DECREE	0	1094	1614	1076	635	436	277	277
PLYMOUTH	1966 FLOOD	0	0	648	0	0	0	0	0
PLYMOUTH	1966 STORAGE	0	412	387	845	1829	1190	524	0
BURBANK	1966 DECREE	0	156	231	209	157	151	146	146
BURBANK	1966 FLOOD	0	0	0	0	0	0	0	0
BURBANK	1966 STORAGE	0	0	0	0	37	69	21	0
DICKERSON	1966 DECREE	0	33	115	10	0	0	0	0
DICKERSON	1966 FLOOD	0	0	18	0	0	0	0	0
DICKERSON	1966 STORAGE	0	18	0	57	80	85	50	0
RIVER SIMPSON	1966 DECREE	0	552	663	555	208	166	161	161
RIVER SIMPSON	1966 FLOOD	0	0	77	0	0	0	0	0
RIVER SIMPSON	1966 STORAGE	0	36	8	37	130	125	19	51
FULSTONE	1966 DECREE	0	485	386	279	132	98	95	95
FULSTONE	1966 FLOOD	0	0	8	0	0	0	0	0
FULSTONE	1966 STORAGE	0	0	0	16	20	16	8	0
WEST WALKER	1966 DECREE	0	499	564	535	207	292	115	115
WEST WALKER	1966 FLOOD	0	0	12	0	0	0	0	0
WEST WALKER	1966 STORAGE	0	0	40	64	128	238	80	0
GAGE PETERSON	1966 DECREE	0	707	904	786	612	470	343	343
GAGE PETERSON	1966 FLOOD	0	0	0	0	0	0	0	0
GAGE PETERSON	1966 STORAGE	0	0	0	0	24	20	16	0
LOWER FULSTONE	1966 DECREE	0	0	158	77	0	0	0	0
LOWER FULSTONE	1966 FLOOD	0	0	0	0	0	0	0	0
LOWER FULSTONE	1966 STORAGE	0	0	0	88	50	160	20	0
SARONI	1967 DECREE	0	315	698	676	698	690	677	0
SARONI	1967 FLOOD	0	152	4322	4660	5558	1148	0	0
SARONI	1967 STORAGE	0	0	0	0	0	3420	2276	0
COLONY	1967 DECREE	0	1375	2161	2092	1813	2022	1823	0
COLONY	1967 FLOOD	0	400	7342	6320	6598	1570	0	0
COLONY	1967 STORAGE	0	0	0	0	0	3746	1860	0
PLYMOUTH	1967 DECREE	0	88	1786	1680	1736	1680	934	0

Diversions

PLYMOUTH	1967 FLOOD	0	0	764	112	670	0	0	0
PLYMOUTH	1967 STORAGE	0	0	0	0	0	592	62	0
BURBANK	1967 DECREE	0	0	126	223	231	231	223	0
BURBANK	1967 FLOOD	0	0	0	0	0	0	0	0
BURBANK	1967 STORAGE	0	0	0	0	0	0	0	0
DICKERSON	1967 DECREE	0	22	115	89	96	97	18	0
DICKERSON	1967 FLOOD	0	12	62	48	52	16	0	0
DICKERSON	1967 STORAGE	0	0	0	0	0	36	20	0
RIVER SIMPSON	1967 DECREE	0	427	662	640	557	661	635	0
RIVER SIMPSON	1967 FLOOD	0	0	282	156	148	16	0	0
RIVER SIMPSON	1967 STORAGE	0	0	0	0	0	48	0	0
FULSTONE	1967 DECREE	0	351	527	527	544	544	517	0
FULSTONE	1967 FLOOD	0	0	0	0	0	0	0	0
FULSTONE	1967 STORAGE	0	0	0	0	0	8	0	0
WEST WALKER	1967 DECREE	0	0	509	545	564	564	390	0
WEST WALKER	1967 FLOOD	0	0	0	0	0	0	0	0
WEST WALKER	1967 STORAGE	0	0	0	0	0	0	0	0
GAGE PETERSON	1967 DECREE	0	0	464	786	905	905	701	0
GAGE PETERSON	1967 FLOOD	0	0	0	0	0	0	0	0
GAGE PETERSON	1967 STORAGE	0	0	0	0	0	0	0	0
LOWER FULSTONE	1967 DECREE	0	0	0	0	0	0	0	0
LOWER FULSTONE	1967 FLOOD	0	0	384	192	144	0	0	0
LOWER FULSTONE	1967 STORAGE	0	0	0	0	0	0	72	0
SARONI	1968 DECREE	0	174	730	763	19	0	0	290
SARONI	1968 FLOOD	0	0	0	0	0	0	0	0
SARONI	1968 STORAGE	0	2169	2246	2129	3243	1941	1619	112
COLONY	1968 DECREE	0	0	1402	1936	0	0	0	348
COLONY	1968 FLOOD	0	0	0	0	0	0	0	0
COLONY	1968 STORAGE	0	3146	4552	2984	4958	2584	1512	158
PLYMOUTH	1968 DECREE	0	752	1540	1522	651	618	598	618
PLYMOUTH	1968 FLOOD	0	0	0	0	0	0	0	0
PLYMOUTH	1968 STORAGE	0	146	768	868	1695	1428	592	0
BURBANK	1968 DECREE	0	190	231	223	165	102	146	151
BURBANK	1968 FLOOD	0	0	0	0	0	0	0	0
BURBANK	1968 STORAGE	0	0	8	8	50	30	9	0
DICKERSON	1968 DECREE	0	0	24	95	0	0	0	0
DICKERSON	1968 FLOOD	0	0	0	0	0	0	0	0
DICKERSON	1968 STORAGE	0	0	0	16	64	60	99	0
RIVER SIMPSON	1968 DECREE	0	390	689	639	266	167	161	166
RIVER SIMPSON	1968 FLOOD	0	0	0	0	0	0	0	0
RIVER SIMPSON	1968 STORAGE	0	0	22	2	264	0	199	4
FULSTONE	1968 DECREE	0	287	383	501	136	98	95	98
FULSTONE	1968 FLOOD	0	0	0	0	0	0	0	0
FULSTONE	1968 STORAGE	0	8	24	12	77	71	44	0
WEST WALKER	1968 DECREE	0	470	564	545	513	503	487	429
WEST WALKER	1968 FLOOD	0	0	0	0	0	0	0	0
WEST WALKER	1968 STORAGE	0	0	0	0	72	0	0	0
GAGE PETERSON	1968 DECREE	0	508	927	843	498	512	330	354
GAGE PETERSON	1968 FLOOD	0	0	0	0	0	0	0	0
GAGE PETERSON	1968 STORAGE	0	0	0	0	20	18	22	0
LOWER FULSTONE	1968 DECREE	0	0	158	0	40	0	0	0
LOWER FULSTONE	1968 FLOOD	0	0	0	0	0	0	0	0

Diversions

LOWER FULSTONE	1968 STORAGE	0	0	32	48	80	0	60	0
SARONI	1969 DECREE	0	383	698	677	698	690	158	608
SARONI	1969 FLOOD	0	1714	5313	3026	5118	5298	1216	0
SARONI	1969 STORAGE	0	0	0	0	0	0	2648	762
COLONY	1969 DECREE	0	1534	2161	2092	2161	2161	488	1544
COLONY	1969 FLOOD	0	2260	7660	3582	8512	6766	1286	0
COLONY	1969 STORAGE	0	0	0	0	0	0	2566	950
PLYMOUTH	1969 DECREE	0	684	1694	1680	1736	1690	899	361
PLYMOUTH	1969 FLOOD	0	0	900	68	726	718	204	0
PLYMOUTH	1969 STORAGE	0	0	0	0	0	0	494	0
BURBANK	1969 DECREE	0	82	231	223	231	261	240	63
BURBANK	1969 FLOOD	0	0	16	0	0	0	0	0
BURBANK	1969 STORAGE	0	0	0	0	0	0	0	0
DICKERSON	1969 DECREE	0	44	89	96	115	115	26	7
DICKERSON	1969 FLOOD	0	24	48	38	0	38	0	0
DICKERSON	1969 STORAGE	0	0	0	0	0	0	42	16
RIVER SIMPSON	1969 DECREE	0	321	662	640	662	662	411	304
RIVER SIMPSON	1969 FLOOD	0	0	198	60	78	196	0	0
RIVER SIMPSON	1969 STORAGE	0	0	0	0	0	0	108	0
FULSTONE	1969 DECREE	0	281	544	527	544	544	316	198
FULSTONE	1969 FLOOD	0	20	0	0	0	8	0	0
FULSTONE	1969 STORAGE	0	0	0	0	0	0	4	0
WEST WALKER	1969 DECREE	0	202	569	550	569	569	515	166
WEST WALKER	1969 FLOOD	0	0	0	0	0	0	0	0
WEST WALKER	1969 STORAGE	0	0	0	0	0	0	0	0
GAGE PETERSON	1969 DECREE	0	331	905	876	905	905	664	230
GAGE PETERSON	1969 FLOOD	0	0	0	0	0	0	0	0
GAGE PETERSON	1969 STORAGE	0	0	0	0	0	0	0	0
LOWER FULSTONE	1969 DECREE	0	0	0	0	0	0	0	0
LOWER FULSTONE	1969 FLOOD	0	48	132	224	320	256	0	0
LOWER FULSTONE	1969 STORAGE	0	0	0	0	0	0	176	0
SARONI	1970 DECREE	0	458	562	676	616	0	0	45
SARONI	1970 FLOOD	0	751	3984	4480	2780	0	0	0
SARONI	1970 STORAGE	0	0	0	0	2598	4409	2071	868
COLONY	1970 DECREE	0	349	1039	2175	1605	0	0	24
COLONY	1970 FLOOD	0	1474	5772	5144	3376	0	0	0
COLONY	1970 STORAGE	0	0	0	0	3845	6235	2812	1034
PLYMOUTH	1970 DECREE	0	825	1333	1556	1508	672	647	708
PLYMOUTH	1970 FLOOD	0	98	897	1128	828	0	0	0
PLYMOUTH	1970 STORAGE	0	0	0	0	915	2093	830	315
BURBANK	1970 DECREE	0	128	220	201	229	177	171	108
BURBANK	1970 FLOOD	0	0	10	40	26	0	0	0
BURBANK	1970 STORAGE	0	0	0	0	10	18	2	0
DICKERSON	1970 DECREE	0	18	67	110	92	0	0	0
DICKERSON	1970 FLOOD	0	0	16	0	0	0	0	0
DICKERSON	1970 STORAGE	0	0	0	0	0	110	88	0
RIVER SIMPSON	1970 DECREE	0	338	598	623	510	353	342	299
RIVER SIMPSON	1970 FLOOD	0	0	130	450	0	0	0	0
RIVER SIMPSON	1970 STORAGE	0	0	0	0	78	164	24	0
FULSTONE	1970 DECREE	0	357	373	527	496	122	95	96
FULSTONE	1970 FLOOD	0	4	16	48	0	0	0	0
FULSTONE	1970 STORAGE	0	0	0	0	16	80	132	50

Diversions

WEST WALKER	1970 DECREE	0	361	562	148	578	505	268	283
WEST WALKER	1970 FLOOD	0	0	48	0	0	0	0	0
WEST WALKER	1970 STORAGE	0	0	0	0	0	0	0	0
GAGE PETERSON	1970 DECREE	0	336	819	497	766	615	518	214
GAGE PETERSON	1970 FLOOD	0	0	0	0	0	0	0	0
GAGE PETERSON	1970 STORAGE	0	0	0	0	4	50	0	0
LOWER FULSTONE	1970 DECREE	0	0	87	0	0	0	0	0
LOWER FULSTONE	1970 FLOOD	0	0	96	236	96	0	0	0
LOWER FULSTONE	1970 STORAGE	0	0	0	0	64	112	16	48
SARONI	1971 DECREE	0	258	632	676	670	386	0	349
SARONI	1971 FLOOD	0	0	0	3817	3778	0	0	0
SARONI	1971 STORAGE	0	1752	2908	0	947	3744	2839	1068
COLONY	1971 DECREE	0	268	1387	2173	2028	0	0	364
COLONY	1971 FLOOD	0	0	0	6754	5440	0	0	0
COLONY	1971 STORAGE	0	3133	4236	0	1380	7062	3897	962
PLYMOUTH	1971 DECREE	0	633	1428	1592	1602	878	669	597
PLYMOUTH	1971 FLOOD	0	0	0	1132	1343	0	0	0
PLYMOUTH	1971 STORAGE	0	182	683	0	192	1594	1507	0
BURBANK	1971 DECREE	0	0	201	208	231	203	167	62
BURBANK	1971 FLOOD	0	0	0	0	18	0	0	0
BURBANK	1971 STORAGE	0	0	8	0	0	51	21	0
DICKERSON	1971 DECREE	0	15	52	81	92	0	0	0
DICKERSON	1971 FLOOD	0	0	0	44	18	0	0	0
DICKERSON	1971 STORAGE	0	30	20	0	24	102	80	0
RIVER SIMPSON	1971 DECREE	0	434	639	532	661	498	335	237
RIVER SIMPSON	1971 FLOOD	0	0	0	294	192	0	0	0
RIVER SIMPSON	1971 STORAGE	0	29	4	0	0	84	32	0
FULSTONE	1971 DECREE	0	330	503	527	570	356	233	221
FULSTONE	1971 FLOOD	0	0	0	167	80	0	0	0
FULSTONE	1971 STORAGE	0	16	24	0	8	29	15	0
WEST WALKER	1971 DECREE	0	408	492	570	568	547	496	86
WEST WALKER	1971 FLOOD	0	0	0	0	0	0	0	0
WEST WALKER	1971 STORAGE	0	0	0	0	0	80	10	0
GAGE PETERSON	1971 DECREE	0	339	662	309	750	751	579	150
GAGE PETERSON	1971 FLOOD	0	0	0	0	0	0	0	0
GAGE PETERSON	1971 STORAGE	0	8	0	0	0	6	16	4
LOWER FULSTONE	1971 DECREE	0	17	0	0	0	0	0	0
LOWER FULSTONE	1971 FLOOD	0	0	0	96	128	0	0	0
LOWER FULSTONE	1971 STORAGE	0	96	80	0	48	96	128	0
SARONI	1972 DECREE	21	83	681	652	144	0	58	37
SARONI	1972 FLOOD	0	0	0	830	0	0	0	0
SARONI	1972 STORAGE	0	1980	2502	1921	4094	3146	820	0
COLONY	1972 DECREE	1218	161	1591	2018	86	0	75	50
COLONY	1972 FLOOD	0	0	0	1172	0	0	0	0
COLONY	1972 STORAGE	316	1976	4631	2430	6711	4158	1120	0
PLYMOUTH	1972 DECREE	200	771	1623	1519	776	619	661	68
PLYMOUTH	1972 FLOOD	0	0	0	258	0	0	0	0
PLYMOUTH	1972 STORAGE	0	541	923	498	2217	1373	515	0
BURBANK	1972 DECREE	16	170	235	223	174	152	119	4
BURBANK	1972 FLOOD	0	0	0	0	0	0	0	0
BURBANK	1972 STORAGE	0	0	2	16	83	51	23	0
DICKERSON	1972 DECREE	59	15	81	111	7	0	4	4

Diversions

DICKERSON	1972 FLOOD	0	0	0	0	0	0	0	0
DICKERSON	1972 STORAGE	0	0	38	0	55	120	56	0
RIVER SIMPSON	1972 DECREE	145	356	651	640	313	22	169	15
RIVER SIMPSON	1972 FLOOD	0	0	0	8	0	0	0	0
RIVER SIMPSON	1972 STORAGE	0	12	0	90	170	307	25	0
FULSTONE	1972 DECREE	326	277	423	482	160	13	129	12
FULSTONE	1972 FLOOD	0	0	0	4	0	0	0	0
FULSTONE	1972 STORAGE	0	19	17	16	33	60	42	0
WEST WALKER	1972 DECREE	147	515	0	515	525	66	483	28
WEST WALKER	1972 FLOOD	0	0	0	0	0	0	0	0
WEST WALKER	1972 STORAGE	0	0	60	92	138	210	0	0
GAGE PETERSON	1972 DECREE	60	356	555	876	572	46	343	23
GAGE PETERSON	1972 FLOOD	0	0	0	0	0	0	0	0
GAGE PETERSON	1972 STORAGE	0	0	0	0	37	92	14	0
LOWER FULSTONE	1972 DECREE	0	0	93	0	64	0	0	0
LOWER FULSTONE	1972 FLOOD	0	0	0	80	0	0	0	0
LOWER FULSTONE	1972 STORAGE	0	112	0	12	96	60	112	0
SARONI	1973 DECREE	0	396	698	676	420	0	0	498
SARONI	1973 FLOOD	0	0	5193	5529	267	0	0	0
SARONI	1973 STORAGE	0	1131	0	0	4803	4291	2208	565
COLONY	1973 DECREE	0	1104	2246	2173	532	0	0	1019
COLONY	1973 FLOOD	0	0	7687	8136	420	0	0	0
COLONY	1973 STORAGE	0	2598	0	0	7126	5256	2408	255
PLYMOUTH	1973 DECREE	0	488	1653	1600	1086	691	669	820
PLYMOUTH	1973 FLOOD	0	0	1534	1386	192	0	0	0
PLYMOUTH	1973 STORAGE	0	118	0	0	1734	1272	588	70
BURBANK	1973 DECREE	0	0	232	231	205	177	149	60
BURBANK	1973 FLOOD	0	0	36	60	0	0	0	0
BURBANK	1973 STORAGE	0	0	0	0	22	55	29	0
DICKERSON	1973 DECREE	0	33	71	74	15	0	0	0
DICKERSON	1973 FLOOD	0	0	42	40	0	0	0	0
DICKERSON	1973 STORAGE	0	48	0	0	68	126	62	0
RIVER SIMPSON	1973 DECREE	0	294	651	630	523	353	342	221
RIVER SIMPSON	1973 FLOOD	0	0	40	168	12	0	0	0
RIVER SIMPSON	1973 STORAGE	0	16	0	0	28	116	56	0
FULSTONE	1973 DECREE	0	228	544	527	383	207	227	140
FULSTONE	1973 FLOOD	0	0	45	90	5	0	0	0
FULSTONE	1973 STORAGE	0	24	0	0	45	62	20	0
WEST WALKER	1973 DECREE	0	450	562	275	520	526	444	184
WEST WALKER	1973 FLOOD	0	0	430	386	28	0	0	0
WEST WALKER	1973 STORAGE	0	10	0	0	80	192	156	0
GAGE PETERSON	1973 DECREE	0	324	882	876	711	615	415	116
GAGE PETERSON	1973 FLOOD	0	0	0	0	0	0	0	0
GAGE PETERSON	1973 STORAGE	0	0	0	0	0	54	34	0
LOWER FULSTONE	1973 DECREE	0	0	0	0	8	40	0	0
LOWER FULSTONE	1973 FLOOD	0	0	96	180	10	0	0	0
LOWER FULSTONE	1973 STORAGE	0	112	0	0	117	0	84	0
SARONI	1974 DECREE	90	619	689	877	689	433	0	42
SARONI	1974 FLOOD	0	0	5659	6600	2734	0	0	0
SARONI	1974 STORAGE	100	2175	0	0	2048	3798	3401	879
COLONY	1974 DECREE	193	258	2038	2173	2021	898	0	60
COLONY	1974 FLOOD	0	0	7687	8890	4179	0	0	0

Diversions

COLONY	1974 STORAGE	32	4315	0	0	3047	5318	4983	1474
PLYMOUTH	1974 DECREE	0	4570	1279	1243	1227	912	517	494
PLYMOUTH	1974 FLOOD	0	0	2289	1324	883	0	0	0
PLYMOUTH	1974 STORAGE	0	497	0	0	764	1060	1277	114
BURBANK	1974 DECREE	0	101	1878	262	271	252	207	193
BURBANK	1974 FLOOD	0	0	74	70	14	0	0	0
BURBANK	1974 STORAGE	0	20	0	0	0	50	69	26
DICKERSON	1974 DECREE	0	0	70	59	63	69	0	0
DICKERSON	1974 FLOOD	0	0	19	29	18	0	0	0
DICKERSON	1974 STORAGE	0	0	0	0	5	39	55	0
RIVER SIMPSON	1974 DECREE	0	497	647	634	636	528	418	343
RIVER SIMPSON	1974 FLOOD	0	0	451	420	222	0	0	0
RIVER SIMPSON	1974 STORAGE	0	12	0	0	158	140	144	0
FULSTONE	1974 DECREE	72	248	534	527	463	333	282	186
FULSTONE	1974 FLOOD	0	0	0	0	0	0	0	0
FULSTONE	1974 STORAGE	0	4	0	0	0	0	8	0
WEST WALKER	1974 DECREE	0	569	759	858	358	568	619	484
WEST WALKER	1974 FLOOD	0	0	0	0	16	0	0	0
WEST WALKER	1974 STORAGE	0	0	0	0	120	56	208	0
GAGE PETERSON	1974 DECREE	0	432	1056	876	876	832	611	469
GAGE PETERSON	1974 FLOOD	0	0	0	0	0	0	0	0
GAGE PETERSON	1974 STORAGE	0	0	0	0	0	0	0	0
LOWER FULSTONE	1974 DECREE	0	48	0	0	56	0	0	0
LOWER FULSTONE	1974 FLOOD	0	0	144	208	90	0	0	0
LOWER FULSTONE	1974 STORAGE	0	16	0	0	64	0	80	0
SARONI	1975 DECREE	0	41	681	676	690	309	0	660
SARONI	1975 FLOOD	0	0	0	0	2802	0	0	0
SARONI	1975 STORAGE	0	20	4862	5429	3125	3839	2631	510
COLONY	1975 DECREE	0	180	1534	2092	2044	202	0	1476
COLONY	1975 FLOOD	0	0	0	0	4170	0	0	0
COLONY	1975 STORAGE	0	535	7577	9028	4342	6011	3882	180
PLYMOUTH	1975 DECREE	0	211	1202	1318	1329	739	517	471
PLYMOUTH	1975 FLOOD	0	0	0	0	870	0	0	0
PLYMOUTH	1975 STORAGE	0	73	1329	846	902	1453	1344	60
BURBANK	1975 DECREE	0	0	153	253	280	239	206	124
BURBANK	1975 FLOOD	0	0	0	0	24	0	0	0
BURBANK	1975 STORAGE	0	0	96	224	18	18	59	22
DICKERSON	1975 DECREE	0	0	15	59	74	7	0	0
DICKERSON	1975 FLOOD	0	0	0	0	12	0	0	0
DICKERSON	1975 STORAGE	0	6	64	32	24	64	70	0
RIVER SIMPSON	1975 DECREE	0	0	679	640	662	499	339	206
RIVER SIMPSON	1975 FLOOD	0	0	0	0	278	0	0	0
RIVER SIMPSON	1975 STORAGE	0	0	294	472	150	241	114	0
FULSTONE	1975 DECREE	0	24	361	527	544	359	235	112
FULSTONE	1975 FLOOD	0	0	0	0	8	0	0	0
FULSTONE	1975 STORAGE	0	0	0	204	0	0	36	0
WEST WALKER	1975 DECREE	0	0	709	856	885	740	619	564
WEST WALKER	1975 FLOOD	0	0	0	0	180	0	0	0
WEST WALKER	1975 STORAGE	0	0	276	360	192	430	250	0
GAGE PETERSON	1975 DECREE	0	0	757	642	905	749	583	242
GAGE PETERSON	1975 FLOOD	0	0	0	0	0	0	0	0
GAGE PETERSON	1975 STORAGE	0	0	0	0	0	0	0	0

Diversions

LOWER FULSTONE	1975 DECREE	0	11	0	0	0	0	0	0
LOWER FULSTONE	1975 FLOOD	0	0	0	0	64	0	0	0
LOWER FULSTONE	1975 STORAGE	0	5	32	160	118	40	60	0
SARONI	1976 DECREE	0	0	534	206	0	0	0	0
SARONI	1976 FLOOD	0	0	0	0	0	0	0	0
SARONI	1976 STORAGE	0	0	2773	2236	2888	1292	142	0
COLONY	1976 DECREE	0	60	944	257	0	0	0	246
COLONY	1976 FLOOD	0	0	0	0	0	0	0	0
COLONY	1976 STORAGE	0	1225	3562	2752	3253	1065	309	25
PLYMOUTH	1976 DECREE	0	430	983	658	326	280	271	503
PLYMOUTH	1976 FLOOD	0	0	0	0	0	0	0	0
PLYMOUTH	1976 STORAGE	0	220	1051	915	561	392	78	147
BURBANK	1976 DECREE	0	110	225	228	183	183	177	0
BURBANK	1976 FLOOD	0	0	0	0	0	0	0	0
BURBANK	1976 STORAGE	0	0	2	0	94	41	41	62
DICKERSON	1976 DECREE	0	18	67	22	0	0	0	0
DICKERSON	1976 FLOOD	0	0	0	0	0	0	0	0
DICKERSON	1976 STORAGE	0	15	9	10	45	90	20	0
RIVER SIMPSON	1976 DECREE	0	271	599	440	151	167	161	202
RIVER SIMPSON	1976 FLOOD	0	0	0	0	0	0	0	0
RIVER SIMPSON	1976 STORAGE	0	0	26	22	296	118	40	0
FULSTONE	1976 DECREE	0	179	529	288	98	98	95	34
FULSTONE	1976 FLOOD	0	0	0	0	0	0	0	0
FULSTONE	1976 STORAGE	0	0	0	0	9	0	0	0
WEST WALKER	1976 DECREE	0	372	827	691	204	87	85	310
WEST WALKER	1976 FLOOD	0	0	0	0	0	0	0	0
WEST WALKER	1976 STORAGE	0	10	100	126	691	282	390	0
GAGE PETERSON	1976 DECREE	0	357	787	686	413	365	343	284
GAGE PETERSON	1976 FLOOD	0	0	0	0	0	0	0	0
GAGE PETERSON	1976 STORAGE	0	0	0	0	108	98	116	0
LOWER FULSTONE	1976 DECREE	0	0	0	0	0	0	0	0
LOWER FULSTONE	1976 FLOOD	0	0	0	0	0	0	0	0
LOWER FULSTONE	1976 STORAGE	0	0	0	0	96	48	48	0
SARONI	1977 DECREE	108	0	0	124	0	0	0	0
SARONI	1977 FLOOD	0	0	0	0	0	0	0	0
SARONI	1977 STORAGE	0	0	300	1265	1058	26	0	0
COLONY	1977 DECREE	76	0	0	0	0	0	0	0
COLONY	1977 FLOOD	0	0	0	0	0	0	0	0
COLONY	1977 STORAGE	0	482	615	1171	546	45	0	0
PLYMOUTH	1977 DECREE	0	358	534	594	281	0	0	0
PLYMOUTH	1977 FLOOD	0	0	0	0	0	0	0	0
PLYMOUTH	1977 STORAGE	0	5	122	463	407	63	0	0
BURBANK	1977 DECREE	0	136	214	219	116	0	0	0
BURBANK	1977 FLOOD	0	0	0	0	0	0	0	0
BURBANK	1977 STORAGE	0	0	0	0	78	0	0	0
DICKERSON	1977 DECREE	22	0	0	0	0	0	0	0
DICKERSON	1977 FLOOD	0	0	0	0	0	0	0	0
DICKERSON	1977 STORAGE	0	0	6	0	0	0	0	0
RIVER SIMPSON	1977 DECREE	130	326	353	400	179	0	0	0
RIVER SIMPSON	1977 FLOOD	0	0	0	0	0	0	0	0
RIVER SIMPSON	1977 STORAGE	0	0	2	14	51	1	0	0
FULSTONE	1977 DECREE	89	82	132	159	86	0	0	0

Diversions

FULSTONE	1977 FLOOD	0	0	0	0	0	0	0	0
FULSTONE	1977 STORAGE	0	0	0	0	0	1	0	0
WEST WALKER	1977 DECREE	60	587	634	655	300	0	0	0
WEST WALKER	1977 FLOOD	0	0	0	0	0	0	0	0
WEST WALKER	1977 STORAGE	0	0	0	0	213	12	0	0
GAGE PETERSON	1977 DECREE	65	548	617	660	326	0	0	0
GAGE PETERSON	1977 FLOOD	0	0	0	0	0	0	0	0
GAGE PETERSON	1977 STORAGE	0	0	0	0	133	4	0	0
LOWER FULSTONE	1977 DECREE	0	32	61	150	13	0	0	0
LOWER FULSTONE	1977 FLOOD	0	0	0	0	0	0	0	0
LOWER FULSTONE	1977 STORAGE	0	0	0	0	4	0	0	0
SARONI	1978 DECREE	0	608	698	676	692	550	402	698
SARONI	1978 FLOOD	0	0	0	3352	0	0	0	0
SARONI	1978 STORAGE	0	1537	5432	1990	5448	3694	1562	1916
COLONY	1978 DECREE	0	1839	2273	2212	2285	1630	1116	2161
COLONY	1978 FLOOD	0	0	0	4878	0	0	0	0
COLONY	1978 STORAGE	0	3442	8593	2934	7538	7724	1658	678
PLYMOUTH	1978 DECREE	0	974	1252	1200	1240	1052	454	772
PLYMOUTH	1978 FLOOD	0	0	0	1166	0	0	0	0
PLYMOUTH	1978 STORAGE	0	435	1383	314	1341	1677	350	124
BURBANK	1978 DECREE	0	115	279	270	279	266	196	255
BURBANK	1978 FLOOD	0	0	0	24	0	0	0	0
BURBANK	1978 STORAGE	0	8	144	8	0	22	16	0
DICKERSON	1978 DECREE	0	111	58	111	115	92	3	0
DICKERSON	1978 FLOOD	0	0	0	0	0	0	0	0
DICKERSON	1978 STORAGE	0	0	0	0	0	0	0	0
RIVER SIMPSON	1978 DECREE	0	391	331	640	662	602	363	482
RIVER SIMPSON	1978 FLOOD	0	0	0	202	0	0	0	0
RIVER SIMPSON	1978 STORAGE	0	0	74	100	424	198	72	42
FULSTONE	1978 DECREE	0	289	323	369	544	100	395	463
FULSTONE	1978 FLOOD	0	0	0	30	0	0	0	0
FULSTONE	1978 STORAGE	0	96	192	0	70	0	28	0
WEST WALKER	1978 DECREE	0	500	887	858	887	831	620	558
WEST WALKER	1978 FLOOD	0	0	0	138	0	0	0	0
WEST WALKER	1978 STORAGE	0	0	208	10	180	296	44	0
GAGE PETERSON	1978 DECREE	0	511	905	876	905	844	628	576
GAGE PETERSON	1978 FLOOD	0	0	0	0	0	0	0	0
GAGE PETERSON	1978 STORAGE	0	0	0	0	0	6	6	0
LOWER FULSTONE	1978 DECREE	0	141	228	188	0	586	0	0
LOWER FULSTONE	1978 FLOOD	0	0	0	64	0	0	0	0
LOWER FULSTONE	1978 STORAGE	0	0	0	0	224	0	84	0
SARONI	1979 DECREE	203	668	760	675	628	19	0	0
SARONI	1979 FLOOD	0	0	2162	3530	0	0	0	0
SARONI	1979 STORAGE	0	2734	3170	1684	3589	2680	2243	1326
COLONY	1979 DECREE	279	1754	2057	2152	569	0	0	0
COLONY	1979 FLOOD	0	0	2930	5191	0	0	0	0
COLONY	1979 STORAGE	0	4102	4022	2192	1573	4281	1130	318
PLYMOUTH	1979 DECREE	400	749	1194	1200	978	545	517	534
PLYMOUTH	1979 FLOOD	0	0	582	850	0	0	0	0
PLYMOUTH	1979 STORAGE	0	150	1170	432	1309	931	397	40
BURBANK	1979 DECREE	0	45	279	270	279	216	207	214
BURBANK	1979 FLOOD	0	0	0	0	0	0	0	0

Diversions

BURBANK	1979 STORAGE	0	0	68	10	34	44	66	0
DICKERSON	1979 DECREE	11	96	121	111	41	0	0	0
DICKERSON	1979 FLOOD	0	0	20	38	0	0	0	0
DICKERSON	1979 STORAGE	0	22	41	22	81	10	40	0
RIVER SIMPSON	1979 DECREE	56	546	661	640	655	372	341	353
RIVER SIMPSON	1979 FLOOD	0	0	100	238	0	0	0	0
RIVER SIMPSON	1979 STORAGE	0	0	120	60	4	84	44	120
FULSTONE	1979 DECREE	210	514	366	527	291	200	108	98
FULSTONE	1979 FLOOD	0	0	0	0	0	0	0	0
FULSTONE	1979 STORAGE	0	0	0	0	20	29	13	118
WEST WALKER	1979 DECREE	0	20	885	858	848	646	619	495
WEST WALKER	1979 FLOOD	0	0	100	170	0	0	0	0
WEST WALKER	1979 STORAGE	0	0	40	0	60	160	160	0
GAGE PETERSON	1979 DECREE	0	237	876	876	788	614	588	431
GAGE PETERSON	1979 FLOOD	0	0	0	10	0	0	0	0
GAGE PETERSON	1979 STORAGE	0	0	0	0	22	74	55	12
LOWER FULSTONE	1979 DECREE	0	144	96	0	141	84	0	0
LOWER FULSTONE	1979 FLOOD	0	0	32	240	0	0	0	0
LOWER FULSTONE	1979 STORAGE	0	0	0	0	0	0	70	0
SARONI	1980 DECREE	0	575	700	676	695	663	609	405
SARONI	1980 FLOOD	0	1594	5996	5328	6424	840	0	0
SARONI	1980 STORAGE	0	0	0	0	0	5047	2620	2188
COLONY	1980 DECREE	0	1687	2188	2118	2132	1277	0	14
COLONY	1980 FLOOD	0	2725	7369	6598	7064	600	0	0
COLONY	1980 STORAGE	0	0	0	0	0	6025	4324	1693
PLYMOUTH	1980 DECREE	0	643	1244	1172	1244	1046	576	643
PLYMOUTH	1980 FLOOD	0	332	1508	551	1302	76	0	0
PLYMOUTH	1980 STORAGE	0	0	0	0	0	1024	335	582
BURBANK	1980 DECREE	0	702	279	270	274	279	270	95
BURBANK	1980 FLOOD	0	49	31	54	50	0	0	0
BURBANK	1980 STORAGE	0	0	0	0	0	36	24	0
DICKERSON	1980 DECREE	0	56	115	111	115	78	0	0
DICKERSON	1980 FLOOD	0	90	186	180	186	24	0	0
DICKERSON	1980 STORAGE	0	0	0	0	0	44	12	0
RIVER SIMPSON	1980 DECREE	0	464	661	628	661	658	631	480
RIVER SIMPSON	1980 FLOOD	0	0	680	138	366	10	0	0
RIVER SIMPSON	1980 STORAGE	0	0	0	0	0	270	28	101
FULSTONE	1980 DECREE	0	330	576	557	575	509	391	392
FULSTONE	1980 FLOOD	0	75	0	27	277	22	0	0
FULSTONE	1980 STORAGE	0	0	0	0	0	167	265	71
WEST WALKER	1980 DECREE	0	552	976	689	970	895	720	506
WEST WALKER	1980 FLOOD	0	14	0	68	230	0	0	0
WEST WALKER	1980 STORAGE	0	0	0	0	0	0	0	0
GAGE PETERSON	1980 DECREE	0	475	905	857	905	895	798	759
GAGE PETERSON	1980 FLOOD	0	0	0	12	124	16	0	0
GAGE PETERSON	1980 STORAGE	0	0	0	0	0	0	49	108
LOWER FULSTONE	1980 DECREE	0	120	96	0	0	0	0	0
LOWER FULSTONE	1980 FLOOD	0	51	0	272	238	0	0	0
LOWER FULSTONE	1980 STORAGE	0	0	0	0	0	98	114	0
SARONI	1981 DECREE	112	248	665	522	0	0	0	0
SARONI	1981 FLOOD	0	0	0	0	0	0	0	0
SARONI	1981 STORAGE	0	1607	1616	2060	2588	2088	1127	404

Diversions

COLONY	1981 DECREE	0	145	1380	1004	0	0	0	0
COLONY	1981 FLOOD	0	0	0	0	0	0	0	0
COLONY	1981 STORAGE	0	2358	2829	2852	5382	2332	689	253
PLYMOUTH	1981 DECREE	160	590	1099	919	413	161	320	406
PLYMOUTH	1981 FLOOD	0	0	0	0	0	0	0	0
PLYMOUTH	1981 STORAGE	0	146	626	668	1020	1058	237	34
RIVER SIMPSON	1981 DECREE	0	375	1013	890	403	211	338	121
RIVER SIMPSON	1981 FLOOD	0	0	0	0	0	0	0	0
RIVER SIMPSON	1981 STORAGE	0	86	63	50	300	426	37	0
FULSTONE	1981 DECREE	0	231	401	265	109	49	85	12
FULSTONE	1981 FLOOD	0	0	0	0	0	0	0	0
FULSTONE	1981 STORAGE	0	9	0	6	16	14	24	0
WEST WALKER	1981 DECREE	187	624	843	517	611	156	388	536
WEST WALKER	1981 FLOOD	0	0	0	0	0	0	0	0
WEST WALKER	1981 STORAGE	0	0	18	24	600	897	270	0
GAGE PETERSON	1981 DECREE	28	427	853	753	470	212	343	282
GAGE PETERSON	1981 FLOOD	0	0	0	0	0	0	0	0
GAGE PETERSON	1981 STORAGE	0	23	0	9	57	231	22	2
LOWER FULSTONE	1981 DECREE	0	64	123	166	22	12	0	0
LOWER FULSTONE	1981 FLOOD	0	0	0	0	0	0	0	0
LOWER FULSTONE	1981 STORAGE	0	0	0	0	49	59	0	0
SARONI	1985 DECREE	0	533	693	627	0	0	0	326
SARONI	1985 FLOOD	0	0	0	0	0	0	0	0
SARONI	1985 STORAGE	0	926	2814	1924	2069	3115	788	932
COLONY	1985 DECREE	0	1085	1291	857	0	0	0	452
COLONY	1985 FLOOD	0	0	0	0	0	0	0	0
COLONY	1985 STORAGE	0	2161	3032	3043	4025	2827	338	102
PLYMOUTH	1985 DECREE	0	721	1080	909	426	403	348	270
PLYMOUTH	1985 FLOOD	0	0	0	0	0	0	0	0
PLYMOUTH	1985 STORAGE	0	103	966	676	1214	1365	202	12
BURBANK	1985 DECREE	0	0	0	78	0	0	0	0
BURBANK	1985 FLOOD	0	0	0	0	0	0	0	0
BURBANK	1985 STORAGE	0	0	0	0	0	0	0	0
RIVER SIMPSON	1985 DECREE	0	723	1360	1046	499	435	596	467
RIVER SIMPSON	1985 FLOOD	0	0	0	0	0	0	0	0
RIVER SIMPSON	1985 STORAGE	0	12	6	38	362	482	107	122
WEST WALKER	1985 DECREE	0	503	850	817	607	601	395	380
WEST WALKER	1985 FLOOD	0	0	0	0	0	0	0	0
WEST WALKER	1985 STORAGE	0	0	0	0	127	384	158	0
GAGE PETERSON	1985 DECREE	0	574	897	761	488	438	583	428
GAGE PETERSON	1985 FLOOD	0	0	0	0	0	0	0	0
GAGE PETERSON	1985 STORAGE	0	0	0	46	122	112	29	45
SARONI	1982 DECREE	240	3030	7410	5104	6532	1446	639	694
SARONI	1982 FLOOD	0	0	0	0	0	0	14	176
SARONI	1982 STORAGE	0	0	0	354	0	5921	2416	0
FULSTONE	1985 DECREE	0	131	166	270	55	12	24	57
FULSTONE	1985 FLOOD	0	0	0	0	0	0	0	0
FULSTONE	1985 STORAGE	0	0	0	0	60	111	0	0
SARONI	1987 DECREE	60	64	679	309	0	0	0	60
SARONI	1987 FLOOD	0	0	0	0	0	0	0	0
SARONI	1987 STORAGE	0	1150	1600	1765	2097	1570	349	16
COLONY	1987 DECREE	0	84	426	24	0	0	0	88

Diversions

COLONY	1987 FLOOD	0	0	0	0	0	0	0	0
COLONY	1987 STORAGE	0	1508	2180	3018	2856	1400	254	11
PLYMOUTH	1987 DECREE	48	396	694	458	345	168	0	156
PLYMOUTH	1987 FLOOD	0	0	0	0	0	0	0	0
PLYMOUTH	1987 STORAGE	0	352	735	411	987	1502	330	18
RIVER SIMPSON	1987 DECREE	0	659	1221	803	398	223	7	38
RIVER SIMPSON	1987 FLOOD	0	0	0	0	0	0	0	0
RIVER SIMPSON	1987 STORAGE	0	4	66	210	436	490	210	121
WEST WALKER	1987 DECREE	0	654	803	688	593	110	0	118
WEST WALKER	1987 FLOOD	0	0	0	0	0	0	0	0
WEST WALKER	1987 STORAGE	0	112	189	70	356	416	48	0
GAGE PETERSON	1987 DECREE	0	404	849	693	607	211	0	62
GAGE PETERSON	1987 FLOOD	0	0	0	0	0	0	0	0
GAGE PETERSON	1987 STORAGE	0	5	25	35	60	194	16	4
LOWER FULSTONE	1987 DECREE	0	32	203	129	30	8	0	0
LOWER FULSTONE	1987 FLOOD	0	0	0	0	0	0	0	0
LOWER FULSTONE	1987 STORAGE	0	0	0	0	0	62	0	0
SARONI	1988 DECREE	0	0	390	135	0	4	0	0
SARONI	1988 FLOOD	0	0	0	101	0	0	0	0
SARONI	1988 STORAGE	0	102	760	472	770	858	0	0
COLONY	1988 DECREE	0	0	361	0	0	0	0	0
COLONY	1988 FLOOD	0	0	0	0	0	0	60	0
COLONY	1988 STORAGE	0	90	1671	538	1013	294	2	0
PLYMOUTH	1988 DECREE	267	516	783	598	242	36	36	261
PLYMOUTH	1988 FLOOD	0	0	0	60	0	24	70	0
PLYMOUTH	1988 STORAGE	0	13	489	283	762	56	0	0
RIVER SIMPSON	1988 DECREE	58	626	982	785	284	44	48	219
RIVER SIMPSON	1988 FLOOD	0	0	0	0	0	12	50	0
RIVER SIMPSON	1988 STORAGE	0	16	34	81	130	290	0	0
WEST WALKER	1988 DECREE	360	605	752	654	237	14	96	81
WEST WALKER	1988 FLOOD	0	0	0	0	0	8	40	0
WEST WALKER	1988 STORAGE	0	208	20	0	350	0	0	0
GAGE PETERSON	1988 DECREE	160	565	750	623	275	33	0	211
GAGE PETERSON	1988 FLOOD	0	0	0	0	0	0	30	0
GAGE PETERSON	1988 STORAGE	0	0	0	0	76	34	0	0
LOWER FULSTONE	1988 DECREE	168	20	173	152	31	4	0	0
LOWER FULSTONE	1988 FLOOD	0	0	0	0	0	0	0	0
LOWER FULSTONE	1988 STORAGE	0	0	18	0	0	72	0	0
SARONI	1989 DECREE	120	450	730	680	81	0	0	0
SARONI	1989 FLOOD	0	0	0	0	0	0	0	0
SARONI	1989 STORAGE	0	589	612	753	1920	1207	735	614
COLONY	1989 DECREE	72	184	1434	1617	3	0	0	0
COLONY	1989 FLOOD	0	0	0	0	0	0	0	0
COLONY	1989 STORAGE	0	828	970	1178	3752	1892	686	270
PLYMOUTH	1989 DECREE	666	781	1100	1141	561	152	151	282
PLYMOUTH	1989 FLOOD	0	0	0	0	0	0	0	0
PLYMOUTH	1989 STORAGE	0	61	361	316	1374	1185	527	325
BURBANK	1989 DECREE	7	249	303	270	214	73	98	148
BURBANK	1989 FLOOD	0	0	0	0	0	0	0	0
BURBANK	1989 STORAGE	0	0	0	0	76	28	109	0
RIVER SIMPSON	1989 DECREE	300	744	921	902	454	144	118	175
RIVER SIMPSON	1989 FLOOD	0	0	0	0	0	0	0	0

Diversions

RIVER SIMPSON	1989 STORAGE	0	3	2	6	66	238	218	198
WEST WALKER	1989 DECREE	52	691	861	848	616	79	78	147
WEST WALKER	1989 FLOOD	0	0	0	0	0	0	0	0
WEST WALKER	1989 STORAGE	0	0	0	0	216	592	310	24
GAGE PETERSON	1989 DECREE	62	715	757	870	572	190	187	355
GAGE PETERSON	1989 FLOOD	0	0	0	0	0	0	0	0
GAGE PETERSON	1989 STORAGE	0	0	0	0	86	125	40	5
LOWER FULSTONE	1989 DECREE	0	161	251	260	104	26	26	48
LOWER FULSTONE	1989 FLOOD	0	0	0	0	0	0	0	0
LOWER FULSTONE	1989 STORAGE	0	0	0	0	54	80	50	30
SARONI	1990 DECREE	90	134	412	158	0	0	0	0
SARONI	1990 FLOOD	0	0	0	0	0	0	0	0
SARONI	1990 STORAGE	0	804	583	619	682	238	0	60
COLONY	1990 DECREE	111	0	349	3	0	0	0	0
COLONY	1990 FLOOD	0	0	0	0	0	0	0	0
COLONY	1990 STORAGE	0	1422	906	818	500	188	0	0
PLYMOUTH	1990 DECREE	199	507	764	601	399	153	69	284
PLYMOUTH	1990 FLOOD	0	0	0	0	0	0	0	0
PLYMOUTH	1990 STORAGE	0	143	462	264	557	52	0	0
BURBANK	1990 DECREE	0	205	250	224	187	98	45	183
BURBANK	1990 FLOOD	0	0	0	0	0	0	0	0
BURBANK	1990 STORAGE	0	8	8	2	70	58	18	0
RIVER SIMPSON	1990 DECREE	362	328	548	419	227	98	42	167
RIVER SIMPSON	1990 FLOOD	0	0	0	0	0	0	0	0
RIVER SIMPSON	1990 STORAGE	0	2	4	2	88	294	0	0
UPPER FULSTONE	1990 DECREE	44	130	225	134	48	23	4	0
UPPER FULSTONE	1990 FLOOD	0	0	0	0	0	0	0	0
UPPER FULSTONE	1990 STORAGE	0	0	0	0	0	0	0	0
WEST WALKER	1990 DECREE	158	609	750	660	397	79	36	147
WEST WALKER	1990 FLOOD	0	0	0	0	0	0	0	0
WEST WALKER	1990 STORAGE	0	0	0	0	274	240	8	0
GAGE PETERSON	1990 DECREE	159	609	760	548	433	188	86	278
GAGE PETERSON	1990 FLOOD	0	0	0	0	0	0	0	0
GAGE PETERSON	1990 STORAGE	0	0	20	0	22	84	50	0
LOWER FULSTONE	1990 DECREE	0	77	163	133	46	6	0	0
LOWER FULSTONE	1990 FLOOD	0	0	0	0	0	0	0	0
LOWER FULSTONE	1990 STORAGE	0	19	16	21	75	0	0	0
SARONI	1991 DECREE	0	0	341	510	164	0	0	18
SARONI	1991 FLOOD	0	0	0	0	0	0	0	0
SARONI	1991 STORAGE	0	0	288	726	1219	767	216	0
COLONY	1991 DECREE	0	0	594	1382	8	0	0	30
COLONY	1991 FLOOD	0	0	0	0	0	0	0	0
COLONY	1991 STORAGE	0	0	234	1248	2515	487	212	0
PLYMOUTH	1991 DECREE	522	476	825	1028	589	190	82	21
PLYMOUTH	1991 FLOOD	0	0	0	0	0	0	0	0
PLYMOUTH	1991 STORAGE	0	4	143	256	1135	227	13	0
BURBANK	1991 DECREE	212	188	248	254	216	111	53	71
BURBANK	1991 FLOOD	0	0	0	0	0	0	0	0
BURBANK	1991 STORAGE	0	0	16	16	30	0	50	0
RIVER SIMPSON	1991 DECREE	335	221	547	631	340	104	48	59
RIVER SIMPSON	1991 FLOOD	0	0	0	0	0	0	0	0
RIVER SIMPSON	1991 STORAGE	0	0	0	0	239	248	14	0

Diversions

UPPER FULSTONE	1991 DECREE	45	61	145	199	88	26	13	17
UPPER FULSTONE	1991 FLOOD	0	0	0	0	0	0	0	0
UPPER FULSTONE	1991 STORAGE	0	0	0	0	0	0	0	0
WEST WALKER	1991 DECREE	611	571	753	785	665	95	26	43
WEST WALKER	1991 FLOOD	0	0	0	0	0	0	0	0
WEST WALKER	1991 STORAGE	0	0	18	42	126	381	36	0
GAGE PETERSON	1991 DECREE	79	198	718	688	479	216	100	136
GAGE PETERSON	1991 FLOOD	0	0	0	0	0	0	0	0
GAGE PETERSON	1991 STORAGE	0	0	0	0	28	26	96	0
LOWER FULSTONE	1991 DECREE	0	28	195	268	118	36	18	0
LOWER FULSTONE	1991 FLOOD	0	0	0	0	0	0	0	0
LOWER FULSTONE	1991 STORAGE	0	0	8	48	62	72	24	0
W. WALKER PUMPS	1991 DECREE	0	0	0	0	0	0	0	0
W. WALKER PUMPS	1991 FLOOD	0	0	0	0	0	0	0	0
W. WALKER PUMPS	1991 STORAGE	0	0	0	0	0	0	74	0
SARONI	1995 DECREE	71	580	443	483	563	627	401	527
SARONI	1995 FLOOD	0	0	2379	2712	3329	1715	0	0
SARONI	1995 STORAGE	0	1079	0	0	0	2116	2565	2185
COLONY	1995 DECREE	32	989	1378	1418	1772	1557	717	194
COLONY	1995 FLOOD	0	0	3662	3794	4930	2352	0	0
COLONY	1995 STORAGE	0	612	0	0	0	3002	4622	2843
PLYMOUTH	1995 DECREE	111	541	622	128	1146	994	697	453
PLYMOUTH	1995 FLOOD	0	0	433	670	1126	474	0	0
PLYMOUTH	1995 STORAGE	0	176	0	0	0	718	818	339
BURBANK	1995 DECREE	0	54	145	99	280	181	254	27
BURBANK	1995 FLOOD	0	0	24	0	133	20	0	0
BURBANK	1995 STORAGE	0	0	0	0	0	56	57	0
RIVER SIMPSON	1995 DECREE	81	502	433	643	736	674	555	611
RIVER SIMPSON	1995 FLOOD	0	0	99	428	597	183	0	0
RIVER SIMPSON	1995 STORAGE	0	0	0	0	0	213	407	114
UPPER FULSTONE	1995 DECREE	86	197	203	180	233	229	201	233
UPPER FULSTONE	1995 FLOOD	0	0	2	0	0	0	0	0
UPPER FULSTONE	1995 STORAGE	0	0	0	0	0	0	0	0
WEST WALKER	1995 DECREE	16	456	604	564	824	837	727	496
WEST WALKER	1995 FLOOD	0	0	204	71	148	30	0	0
WEST WALKER	1995 STORAGE	0	0	0	0	0	170	153	0
GAGE PETERSON	1995 DECREE	98	768	646	475	611	664	628	523
GAGE PETERSON	1995 FLOOD	0	0	0	0	0	0	0	0
GAGE PETERSON	1995 STORAGE	0	0	0	0	0	3	12	11
LOWER FULSTONE	1995 DECREE	15	101	20	133	97	246	172	74
LOWER FULSTONE	1995 FLOOD	0	0	12	65	41	35	0	0
LOWER FULSTONE	1995 STORAGE	0	28	0	0	0	57	0	0
BURBANK	1992 DECREE	0	145	268	185	41	0	0	0
BURBANK	1992 FLOOD	0	0	0	0	0	0	0	0
BURBANK	1992 STORAGE	0	0	1	0	24	0	0	0
COLONY	1992 DECREE	0	2	431	0	0	0	0	0
COLONY	1992 FLOOD	0	0	0	0	0	0	0	0
COLONY	1992 STORAGE	0	36	956	456	167	10	0	0
GAGE PETERSON	1992 DECREE	46	585	754	518	80	0	0	68
GAGE PETERSON	1992 FLOOD	0	0	0	0	0	0	0	0
GAGE PETERSON	1992 STORAGE	0	0	0	0	44	53	0	0
PLYMOUTH	1992 DECREE	251	503	850	417	64	0	0	70

Diversions

PLYMOUTH	1992 FLOOD	0	0	0	0	0	0	0	0
PLYMOUTH	1992 STORAGE	0	61	292	236	77	28	0	0
RIVER SIMPSON	1992 DECREE	238	357	635	203	38	0	0	97
RIVER SIMPSON	1992 FLOOD	0	0	0	0	0	0	0	0
RIVER SIMPSON	1992 STORAGE	0	0	0	28	166	112	24	0
SARONI	1992 DECREE	0	63	514	0	0	0	0	0
SARONI	1992 FLOOD	0	0	0	0	0	0	0	0
SARONI	1992 STORAGE	0	0	305	419	334	0	0	0
WEST WALKER	1992 DECREE	140	586	811	444	20	0	0	22
WEST WALKER	1992 FLOOD	0	0	0	0	0	0	0	0
WEST WALKER	1992 STORAGE	0	0	107	38	0	0	0	0
LOWER FULSTONE	1992 DECREE	33	156	241	74	13	0	0	0
LOWER FULSTONE	1992 FLOOD	0	0	0	0	0	0	0	0
LOWER FULSTONE	1992 STORAGE	0	0	0	16	35	18	3	0
UPPER FULSTONE	1992 DECREE	31	116	179	55	10	0	0	0
UPPER FULSTONE	1992 FLOOD	0	0	0	0	0	0	0	0
UPPER FULSTONE	1992 STORAGE	0	0	0	0	0	0	0	0
BURBANK	1993 DECREE	0	32	280	271	280	211	112	0
BURBANK	1993 FLOOD	0	0	0	0	0	0	0	0
BURBANK	1993 STORAGE	0	0	0	0	99	60	40	0
COLONY	1993 DECREE	40	84	1976	2179	1267	2	0	0
COLONY	1993 FLOOD	0	0	0	0	0	0	0	0
COLONY	1993 STORAGE	0	833	4740	3187	3034	3033	1100	0
GAGE PETERSON	1993 DECREE	30	246	899	785	896	634	375	0
GAGE PETERSON	1993 FLOOD	0	0	0	0	0	0	0	0
GAGE PETERSON	1993 STORAGE	0	0	4	0	0	16	107	0
PLYMOUTH	1993 DECREE	0	381	1261	1269	1130	554	299	0
PLYMOUTH	1993 FLOOD	0	0	0	0	0	0	0	0
PLYMOUTH	1993 STORAGE	0	409	1560	288	939	988	540	0
RIVER SIMPSON	1993 DECREE	327	530	778	745	731	319	102	0
RIVER SIMPSON	1993 FLOOD	0	0	0	0	0	0	0	0
RIVER SIMPSON	1993 STORAGE	0	156	98	48	333	727	220	0
SARONI	1993 DECREE	0	231	691	686	682	195	0	0
SARONI	1993 FLOOD	0	0	0	0	0	0	0	0
SARONI	1993 STORAGE	0	805	2115	1118	1938	2086	1200	0
WEST WALKER	1993 DECREE	60	407	887	859	866	650	371	0
WEST WALKER	1993 FLOOD	0	0	0	0	0	0	0	0
WEST WALKER	1993 STORAGE	0	26	224	156	114	356	210	0
LOWER FULSTONE	1993 DECREE	0	237	313	303	248	127	22	0
LOWER FULSTONE	1993 FLOOD	0	0	0	0	0	0	0	0
LOWER FULSTONE	1993 STORAGE	0	0	0	0	13	116	128	0
UPPER FULSTONE	1993 DECREE	0	139	233	218	218	94	26	0
UPPER FULSTONE	1993 FLOOD	0	0	0	0	0	0	0	0
UPPER FULSTONE	1993 STORAGE	0	0	0	0	0	0	0	0
BURBANK	1994 DECREE	0	133	220	235	72	0	0	0
BURBANK	1994 FLOOD	0	0	0	0	0	0	0	0
BURBANK	1994 STORAGE	0	0	0	18	52	83	25	0
COLONY	1994 DECREE	30	7	1285	462	0	0	0	0
COLONY	1994 FLOOD	0	0	0	0	0	0	0	0
COLONY	1994 STORAGE	0	402	777	1515	1539	1321	290	0
GAGE PETERSON	1994 DECREE	40	630	736	680	170	0	10	62
GAGE PETERSON	1994 FLOOD	0	0	0	0	0	0	0	0

Diversions

GAGE PETERSON	1994 STORAGE	0	0	0	0	78	103	18	12
PLYMOUTH	1994 DECREE	696	530	883	741	137	0	0	289
PLYMOUTH	1994 FLOOD	0	0	0	0	0	0	0	0
PLYMOUTH	1994 STORAGE	0	120	319	622	662	584	211	57
RIVER SIMPSON	1994 DECREE	314	380	494	466	65	0	0	48
RIVER SIMPSON	1994 FLOOD	0	0	0	0	0	0	0	0
RIVER SIMPSON	1994 STORAGE	0	30	9	103	205	211	167	34
SARONI	1994 DECREE	0	84	476	296	0	0	0	164
SARONI	1994 FLOOD	0	0	0	0	0	0	0	0
SARONI	1994 STORAGE	0	825	539	1007	1287	672	215	0
WEST WALKER	1994 DECREE	182	573	734	659	101	0	14	118
WEST WALKER	1994 FLOOD	0	0	0	0	0	0	0	0
WEST WALKER	1994 STORAGE	0	66	42	66	168	171	0	0
LOWER FULSTONE	1994 DECREE	0	106	209	187	23	0	7	31
LOWER FULSTONE	1994 FLOOD	0	0	0	0	0	0	0	0
LOWER FULSTONE	1994 STORAGE	0	0	0	11	100	82	24	0
UPPER FULSTONE	1994 DECREE	23	80	171	139	17	0	0	0
UPPER FULSTONE	1994 FLOOD	0	0	0	0	0	0	0	0
UPPER FULSTONE	1994 STORAGE	0	0	0	0	0	0	0	0
COLONY	1982 DECREE	40	4640	11150	7836	9440	2897	682	2053
COLONY	1982 FLOOD	0	0	0	0	0	0	49	443
COLONY	1982 STORAGE	0	0	0	854	0	5217	3590	0
PLYMOUTH	1982 DECREE	160	858	2514	1529	2440	1249	898	446
PLYMOUTH	1982 FLOOD	0	0	0	0	0	0	0	0
PLYMOUTH	1982 STORAGE	0	0	0	112	0	1039	565	0
RIVER SIMPSON	1982 DECREE	10	480	1542	907	1416	1017	546	135
RIVER SIMPSON	1982 FLOOD	0	0	0	0	0	0	0	0
RIVER SIMPSON	1982 STORAGE	0	0	0	48	0	131	100	0
FULSTONE	1982 DECREE	70	400	556	720	868	442	370	454
FULSTONE	1982 FLOOD	0	0	0	0	0	0	0	0
FULSTONE	1982 STORAGE	0	0	0	21	0	0	0	0
WEST WALKER	1982 DECREE	160	680	1342	865	1134	864	782	250
WEST WALKER	1982 FLOOD	0	0	0	0	0	0	0	0
WEST WALKER	1982 STORAGE	0	0	0	0	0	228	0	0
GAGE PETERSON	1982 DECREE	0	172	852	866	992	912	844	396
GAGE PETERSON	1982 FLOOD	0	0	0	0	0	0	0	0
GAGE PETERSON	1982 STORAGE	0	0	0	0	0	2	0	0
LOWER FULSTONE	1982 DECREE	0	0	330	105	172	156	72	0
LOWER FULSTONE	1982 FLOOD	0	0	0	0	0	0	0	0
LOWER FULSTONE	1982 STORAGE	0	0	0	7	0	0	54	0
SARONI	1983 DECREE	0	1724	6752	6486	5920	5575	2063	708
SARONI	1983 FLOOD	0	0	0	0	0	0	0	0
SARONI	1983 STORAGE	0	0	0	0	745	0	2167	1134
COLONY	1983 DECREE	0	3424	9596	9520	9091	7798	4568	980
COLONY	1983 FLOOD	0	0	0	0	0	0	0	0
COLONY	1983 STORAGE	0	0	0	0	1391	0	1482	0
PLYMOUTH	1983 DECREE	0	460	1786	1800	2070	2219	871	342
PLYMOUTH	1983 FLOOD	0	0	0	0	0	0	0	0
PLYMOUTH	1983 STORAGE	0	0	0	0	180	0	501	8
BURBANK	1983 DECREE	0	0	280	284	303	279	132	0
BURBANK	1983 FLOOD	0	0	0	0	0	0	0	0
BURBANK	1983 STORAGE	0	0	0	0	0	0	0	0

Diversions

DICKERSON	1983 DECREE	0	0	76	96	123	0	0	0
DICKERSON	1983 FLOOD	0	0	0	0	0	0	0	0
DICKERSON	1983 STORAGE	0	0	0	0	0	0	0	0
RIVER SIMPSON	1983 DECREE	0	0	800	628	821	625	388	105
RIVER SIMPSON	1983 FLOOD	0	0	0	0	0	0	0	0
RIVER SIMPSON	1983 STORAGE	0	0	0	0	70	0	0	0
WEST WALKER	1983 DECREE	0	840	1330	1042	1324	938	808	312
WEST WALKER	1983 FLOOD	0	0	0	0	0	0	0	0
WEST WALKER	1983 STORAGE	0	0	0	0	8	0	76	20
GAGE PETERSON	1983 DECREE	0	182	804	788	804	905	467	57
GAGE PETERSON	1983 FLOOD	0	0	0	0	0	0	0	0
GAGE PETERSON	1983 STORAGE	0	0	0	0	0	0	0	0
FULSTONE	1983 DECREE	0	128	608	920	763	626	510	259
FULSTONE	1983 FLOOD	0	0	0	0	0	0	0	0
FULSTONE	1983 STORAGE	0	0	0	0	0	0	0	0
SARONI	1984 DECREE	0	598	5046	6334	2460	200	0	466
SARONI	1984 FLOOD	0	0	0	0	0	0	0	0
SARONI	1984 STORAGE	0	1750	1013	0	2240	4289	3251	861
COLONY	1984 DECREE	477	980	7393	8994	4188	28	0	0
COLONY	1984 FLOOD	0	0	0	0	0	0	0	0
COLONY	1984 STORAGE	0	2025	1795	0	3718	7028	4197	1692
PLYMOUTH	1984 DECREE	0	850	2385	2218	1650	597	430	515
PLYMOUTH	1984 FLOOD	0	0	0	0	0	0	0	0
PLYMOUTH	1984 STORAGE	0	104	288	0	914	1519	803	86
BURBANK	1984 DECREE	0	135	281	207	237	190	207	3
BURBANK	1984 FLOOD	0	0	0	0	0	0	0	0
BURBANK	1984 STORAGE	0	0	0	0	8	46	0	0
DICKERSON	1984 DECREE	0	45	140	85	115	26	0	0
DICKERSON	1984 FLOOD	0	0	0	0	0	0	0	0
DICKERSON	1984 STORAGE	0	0	0	0	0	48	56	0
RIVER SIMPSON	1984 DECREE	0	241	778	686	640	443	342	222
RIVER SIMPSON	1984 FLOOD	0	0	0	0	0	0	0	0
RIVER SIMPSON	1984 STORAGE	0	0	0	0	28	84	169	0
WEST WALKER	1984 DECREE	60	771	971	710	902	715	602	110
WEST WALKER	1984 FLOOD	0	0	0	0	0	0	0	0
WEST WALKER	1984 STORAGE	0	0	0	0	152	290	216	0
GAGE PETERSON	1984 DECREE	0	689	898	831	915	687	595	595
GAGE PETERSON	1984 FLOOD	0	0	0	0	0	0	0	0
GAGE PETERSON	1984 STORAGE	0	0	4	0	2	157	24	0
FULSTONE	1984 DECREE	0	470	385	370	270	248	41	112
FULSTONE	1984 FLOOD	0	0	0	0	0	0	0	0
FULSTONE	1984 STORAGE	0	0	0	0	0	310	337	48
SARONI	1986 DECREE	0	2340	6487	6412	1162	225	165	706
SARONI	1986 FLOOD	0	0	0	0	0	0	0	0
SARONI	1986 STORAGE	0	0	0	0	3860	4115	2044	758
COLONY	1986 DECREE	0	4560	8806	9770	2441	21	0	1250
COLONY	1986 FLOOD	0	0	0	0	0	0	0	0
COLONY	1986 STORAGE	0	0	0	0	4929	6651	2779	100
PLYMOUTH	1986 DECREE	0	1176	2471	1625	1249	582	507	660
PLYMOUTH	1986 FLOOD	0	0	0	0	0	0	0	0
PLYMOUTH	1986 STORAGE	0	0	0	0	1019	1405	393	4
RIVER SIMPSON	1986 DECREE	0	769	1573	1437	1305	1057	812	510

Diversions

RIVER SIMPSON	1986 FLOOD	0	0	0	0	0	0	0	0
RIVER SIMPSON	1986 STORAGE	0	0	0	0	70	326	112	0
WEST WALKER	1986 DECREE	0	508	1070	954	945	661	676	406
WEST WALKER	1986 FLOOD	0	0	0	0	0	0	0	0
WEST WALKER	1986 STORAGE	0	0	0	0	353	371	163	0
GAGE PETERSON	1986 DECREE	0	521	875	895	902	707	693	896
GAGE PETERSON	1986 FLOOD	0	0	0	0	0	0	0	0
GAGE PETERSON	1986 STORAGE	0	0	0	0	0	127	121	0
FULSTONE	1986 DECREE	0	48	352	174	102	0	0	0
FULSTONE	1986 FLOOD	0	0	0	0	0	0	0	0
FULSTONE	1986 STORAGE	0	0	0	0	0	0	0	0

Appendix G

East Walker Area (Above 10293050) - Historic Surface Water Irrigation Diversions by Ditch, Month and Year

Users

Water User/Ditch	River Section
FREDERICKS & FULSTONE	ABOVE 10293050
DOUGLAS CO. BANK	ABOVE 10293050
MORGAN	BETWEEN 10293050 & 10293500
WICHMAN BROS.	BETWEEN 10293050 & 10293500
ROSASCHI	BETWEEN 10293050 & 10293500
PLUMMER	BELOW 10293500
DRESSLER RANCH	ABOVE 10293050
WICHMAN	BETWEEN 10293050 & 10293500
FALLON	BETWEEN 10293050 & 10293500
STROSNIDER	BELOW 10293500
ROSASCHI (UPPER)	BETWEEN 10293050 & 10293500
DUNN	BELOW 10293500
HAMER	BELOW 10293500
FREIDOFF	BELOW 10293500
HALL DANIELS	BELOW 10293500
PLYMOUTH CO.	BELOW 10293500
GLAN	BETWEEN 10293050 & 10293500
POLLI	BETWEEN 10293050 & 10293500
ROSASCHI (HEITMAN)	BETWEEN 10293050 & 10293500
ROSASCHI (WEST)	BETWEEN 10293050 & 10293500
STROSNIDER (EAST)	BELOW 10293500
BERRUM	ABOVE 10293050
CHARLEBOIS	BETWEEN 10293050 & 10293500
SWEETMAN	BELOW 10293500
ROSASCHI (LOWER)	BETWEEN 10293050 & 10293500
SALLES	BETWEEN 10293050 & 10293500
ROSASCHI (ROWE)	BETWEEN 10293050 & 10293500
MULLER	BETWEEN 10293050 & 10293500
ROWE	BETWEEN 10293050 & 10293500
LEWIS	BETWEEN 10293050 & 10293500
FREDERICKS	ABOVE 10293050
STROSNIDER (WEST)	BELOW 10293500
FLEISCHMAN	BETWEEN 10293050 & 10293500
BAKER SNYDER	BELOW 10293500
SCEIRINE	ABOVE 10293050
MCLAUGHLIN	BETWEEN 10293050 & 10293500
AHLWEDE	BETWEEN 10293050 & 10293500
FRYER CATTLE CO.	BETWEEN 10293050 & 10293500
PADIAS	BETWEEN 10293050 & 10293500
FENILI, BRUNO	BELOW 10293500
MURPHY, A.S.	ABOVE 10293050
WALLACE, N.	BETWEEN 10293050 & 10293500
G&H MUTUAL	BELOW 10293500
EAST WALKER RANCHES	BETWEEN 10293050 & 10293500
FOX-MICKEY	BELOW 10293500
DREYER, HERMAN	BETWEEN 10293050 & 10293500
SEAGRAVES, W.N. (EAST)	BELOW 10293500
HIGH	BELOW 10293500
BURKHAM	ABOVE 10293050
SEAGRAVES, W.N. (WEST)	BELOW 10293500
DOUGLAS & BUCKS	BETWEEN 10293050 & 10293500

Users

IVEY, OSCAR	BETWEEN 10293050 & 10293500
FENILI	BELOW 10293500
PITCHFORK RANCH (EAST)	BELOW 10293500
IVEY RANCHES	BETWEEN 10293050 & 10293500
FREDERICKS RANCH	ABOVE 10293050
LESTER ROSASCHI DITCH	ABOVE 10293050
DAY-PITCHFORK RANCH	BELOW 10293500
RAFTER 7	BETWEEN 10293050 & 10293500
DRESSLER	ABOVE 10293050
PITCHFORK RANCH	BELOW 10293500
IVEY RANCHES - RAFTER 7	BETWEEN 10293050 & 10293500
MICKEY	BELOW 10293500
MARSHALL, HUGH R.	BETWEEN 10293050 & 10293500
EAST WALKER	BETWEEN 10293050 & 10293500
E. WALKER PUMPS	BELOW 10293500
IVEY, JOHN	BETWEEN 10293050 & 10293500
ESTRELLA CATTLE CO.	BETWEEN 10293050 & 10293500
HALL	BELOW 10293500
ROSASCHI RANCH	ABOVE 10293050
NELSON	BELOW 10293500
CUTLER RANCH	BETWEEN 10293050 & 10293500
HILBUN	BELOW 10293500
FOX	BELOW 10293500
GREENWOOD	BELOW 10293500
HOWARD	BELOW 10293500
UPPER E. WALKER	ABOVE 10293050

Diversions

Water User/Ditch	Year	Water Type	Mar	Apr	May	Jun	Jul	Aug	Sep	Oct
FREDERICKS & FULSTONE	1931	DECREE	0	189	186	292	176	129	125	0
FREDERICKS & FULSTONE	1931	FLOOD	0	0	0	0	0	0	0	0
FREDERICKS & FULSTONE	1931	STORAGE	0	0	0	0	102	6	0	0
BURKHAM	1931	DECREE	0	0	0	58	0	0	0	0
BURKHAM	1931	FLOOD	0	0	0	0	0	0	0	0
BURKHAM	1931	STORAGE	0	0	0	0	0	0	0	0
DOUGLAS CO. BANK	1931	DECREE	0	0	248	204	174	0	0	0
DOUGLAS CO. BANK	1931	FLOOD	0	0	0	0	0	0	0	0
DOUGLAS CO. BANK	1931	STORAGE	0	0	0	0	0	0	0	0
DRESSLER	1931	DECREE	0	0	0	9	0	42	0	0
DRESSLER	1931	FLOOD	0	0	0	0	0	0	0	0
DRESSLER	1931	STORAGE	0	0	0	0	0	0	0	0
LEWIS	1931	DECREE	0	0	0	0	0	0	0	0
LEWIS	1931	FLOOD	0	0	0	0	0	0	0	0
LEWIS	1931	STORAGE	0	0	2	12	0	0	0	0
MORGAN	1931	DECREE	0	0	1	0	0	0	0	0
MORGAN	1931	FLOOD	0	0	0	0	0	0	0	0
MORGAN	1931	STORAGE	0	0	22	26	56	36	0	0
WICHMAN BROS.	1931	DECREE	0	8	10	8	8	8	8	0
WICHMAN BROS.	1931	FLOOD	0	0	0	0	0	0	0	0
WICHMAN BROS.	1931	STORAGE	0	0	16	20	44	0	0	0
FALLON	1931	DECREE	0	96	99	121	99	93	96	0
FALLON	1931	FLOOD	0	0	0	0	0	0	0	0
FALLON	1931	STORAGE	0	0	271	76	47	100	0	0
SALLES	1931	DECREE	0	82	50	0	0	0	0	0
SALLES	1931	FLOOD	0	0	0	0	0	0	0	0
SALLES	1931	STORAGE	0	0	0	0	0	0	0	0
ROSASCHI	1931	DECREE	0	300	402	482	336	248	270	0
ROSASCHI	1931	FLOOD	0	0	0	0	0	0	0	0
ROSASCHI	1931	STORAGE	0	0	202	276	391	273	0	0
CHARLEBOIS	1931	DECREE	0	0	6	0	0	2	44	0
CHARLEBOIS	1931	FLOOD	0	0	0	0	0	0	0	0
CHARLEBOIS	1931	STORAGE	0	0	124	130	150	38	0	0
STROSNIDER	1931	DECREE	0	77	83	174	79	58	80	0
STROSNIDER	1931	FLOOD	0	0	0	0	0	0	0	0
STROSNIDER	1931	STORAGE	0	0	196	47	359	64	0	0
PLUMMER	1931	DECREE	0	0	1	0	0	0	0	0
PLUMMER	1931	FLOOD	0	0	0	0	0	0	0	0
PLUMMER	1931	STORAGE	0	0	64	12	84	8	0	0
HIGH	1931	DECREE	0	71	5	13	4	5	120	0
HIGH	1931	FLOOD	0	0	0	0	0	0	0	0
HIGH	1931	STORAGE	0	45	539	206	162	0	0	0
GREENWOOD	1931	DECREE	0	270	402	484	147	0	136	0
GREENWOOD	1931	FLOOD	0	0	0	0	0	0	0	0
GREENWOOD	1931	STORAGE	0	0	483	459	507	121	0	0
NELSON	1931	DECREE	0	0	2	48	0	0	17	0
NELSON	1931	FLOOD	0	0	0	0	0	0	0	0
NELSON	1931	STORAGE	0	0	248	79	165	36	0	0
HALL DANIELS	1931	DECREE	0	65	9	0	12	13	115	0
HALL DANIELS	1931	FLOOD	0	0	0	0	0	0	0	0
HALL DANIELS	1931	STORAGE	0	51	568	302	370	135	16	0
HILBUN	1931	DECREE	0	0	0	0	0	0	9	0
HILBUN	1931	FLOOD	0	0	0	0	0	0	0	0
HILBUN	1931	STORAGE	0	12	48	28	88	0	0	0
BAKER SNYDER	1931	DECREE	0	0	8	71	0	6	35	0
BAKER SNYDER	1931	FLOOD	0	0	0	0	0	0	0	0
BAKER SNYDER	1931	STORAGE	0	0	122	103	58	6	0	0
MICKEY	1931	DECREE	0	179	254	431	101	4	90	0
MICKEY	1931	FLOOD	0	0	0	0	0	0	0	0

Diversions

MICKEY	1931 STORAGE	0	14	75	149	120	116	0	0
FOX	1931 DECREE	0	415	708	694	226	3	126	0
FOX	1931 FLOOD	0	0	0	0	0	0	0	0
FOX	1931 STORAGE	0	0	334	275	433	154	0	0
STROSNIDER	1932 DECREE	0	82	407	656	825	98	74	0
STROSNIDER	1932 FLOOD	0	0	0	0	0	0	0	0
STROSNIDER	1932 STORAGE	0	0	360	54	172	685	443	0
PLUMMER	1932 DECREE	0	18	120	86	178	0	0	0
PLUMMER	1932 FLOOD	0	0	0	0	0	0	0	0
PLUMMER	1932 STORAGE	0	0	0	0	0	48	0	0
HIGH	1932 DECREE	0	281	502	973	804	0	0	0
HIGH	1932 FLOOD	0	0	0	0	0	0	0	0
HIGH	1932 STORAGE	0	0	466	344	629	1179	1188	0
GREENWOOD	1932 DECREE	0	117	1849	2226	2142	520	401	0
GREENWOOD	1932 FLOOD	0	0	0	0	0	0	0	0
GREENWOOD	1932 STORAGE	0	0	335	102	258	939	370	0
NELSON	1932 DECREE	0	153	242	336	359	0	0	0
NELSON	1932 FLOOD	0	0	0	0	0	0	0	0
NELSON	1932 STORAGE	0	0	180	94	102	340	256	0
HALL DANIELS	1932 DECREE	0	164	668	1392	1096	0	0	0
HALL DANIELS	1932 FLOOD	0	0	0	0	0	0	0	0
HALL DANIELS	1932 STORAGE	0	0	792	373	850	1454	1039	0
HILBUN	1932 DECREE	0	24	84	85	160	0	0	0
HILBUN	1932 FLOOD	0	0	0	0	0	0	0	0
HILBUN	1932 STORAGE	0	0	0	0	0	15	28	0
BAKER SNYDER	1932 DECREE	0	74	467	696	576	31	0	0
BAKER SNYDER	1932 FLOOD	0	0	0	0	0	0	0	0
BAKER SNYDER	1932 STORAGE	0	0	144	39	85	322	293	0
MICKEY	1932 DECREE	0	116	983	1479	1598	496	266	0
MICKEY	1932 FLOOD	0	0	0	0	0	0	0	0
MICKEY	1932 STORAGE	0	0	162	80	161	643	329	0
FOX	1932 DECREE	0	180	2267	2402	2612	973	616	0
FOX	1932 FLOOD	0	0	0	0	0	0	0	0
FOX	1932 STORAGE	0	0	282	109	148	895	582	0
MORGAN	1934 DECREE	0	4	0	38	0	0	0	0
MORGAN	1934 FLOOD	0	0	0	0	0	0	0	0
MORGAN	1934 STORAGE	0	0	56	6	138	32	24	0
WICHMAN	1934 DECREE	0	0	2	18	16	8	3	0
WICHMAN	1934 FLOOD	0	0	0	0	0	0	0	0
WICHMAN	1934 STORAGE	0	0	42	25	34	19	22	0
FALLON	1934 DECREE	0	33	96	256	99	99	32	0
FALLON	1934 FLOOD	0	0	0	0	0	0	0	0
FALLON	1934 STORAGE	0	0	249	115	396	168	112	0
SALLES	1934 DECREE	0	33	123	451	71	16	0	0
SALLES	1934 FLOOD	0	0	0	0	0	0	0	0
SALLES	1934 STORAGE	0	0	121	12	88	68	10	0
ROSASCHI	1934 DECREE	0	80	320	373	296	258	80	0
ROSASCHI	1934 FLOOD	0	0	0	0	0	0	0	0
ROSASCHI	1934 STORAGE	0	0	418	347	353	124	0	0
CHARLEBOIS	1934 DECREE	0	28	14	171	2	0	0	0
CHARLEBOIS	1934 FLOOD	0	0	0	0	0	0	0	0
CHARLEBOIS	1934 STORAGE	0	0	347	72	315	156	0	0
STROSNIDER (EAST)	1934 DECREE	0	49	107	64	46	79	26	0
STROSNIDER (EAST)	1934 FLOOD	0	0	0	0	0	0	0	0
STROSNIDER (EAST)	1934 STORAGE	0	84	478	0	195	338	5	0
STROSNIDER (WEST)	1934 DECREE	0	3	0	162	0	0	0	0
STROSNIDER (WEST)	1934 FLOOD	0	0	0	0	0	0	0	0
STROSNIDER (WEST)	1934 STORAGE	0	60	95	29	0	0	0	0
HIGH	1934 DECREE	0	33	0	306	0	0	4	0
HIGH	1934 FLOOD	0	0	0	0	0	0	0	0

Diversions

HIGH	1934 STORAGE	0	340	435	85	410	133	13	0
GREENWOOD	1934 DECREE	0	156	495	1364	263	106	50	0
GREENWOOD	1934 FLOOD	0	0	0	0	0	0	0	0
GREENWOOD	1934 STORAGE	0	324	639	64	782	578	45	0
NELSON	1934 DECREE	0	6	0	46	0	0	0	0
NELSON	1934 FLOOD	0	0	0	0	0	0	0	0
NELSON	1934 STORAGE	0	426	220	252	318	72	0	0
HALL DANIELS	1934 DECREE	0	16	0	485	0	0	0	0
HALL DANIELS	1934 FLOOD	0	0	0	0	0	0	0	0
HALL DANIELS	1934 STORAGE	0	686	726	248	662	310	64	0
HILBUN	1934 DECREE	0	6	0	21	18	0	4	0
HILBUN	1934 FLOOD	0	0	0	0	0	0	0	0
HILBUN	1934 STORAGE	0	16	88	48	63	84	7	0
BAKER SNYDER	1934 DECREE	0	4	15	333	8	0	16	0
BAKER SNYDER	1934 FLOOD	0	0	0	0	0	0	0	0
BAKER SNYDER	1934 STORAGE	0	371	176	79	257	186	16	0
MICKEY	1934 DECREE	0	130	401	947	203	93	42	0
MICKEY	1934 FLOOD	0	0	0	0	0	0	0	0
MICKEY	1934 STORAGE	0	256	337	20	262	140	0	0
FOX	1934 DECREE	0	408	881	1697	451	164	75	0
FOX	1934 FLOOD	0	0	0	0	0	0	0	0
FOX	1934 STORAGE	0	170	594	82	566	566	19	0
PLUMMER	1934 DECREE	0	0	0	63	0	0	0	0
PLUMMER	1934 FLOOD	0	0	0	0	0	0	0	0
PLUMMER	1934 STORAGE	0	70	41	0	0	0	0	0
DRESSLER	1934 DECREE	0	0	92	120	124	68	0	0
DRESSLER	1934 FLOOD	0	0	0	0	0	0	0	0
DRESSLER	1934 STORAGE	0	0	0	0	0	0	0	0
FREDERICKS	1934 DECREE	0	0	184	328	296	130	0	0
FREDERICKS	1934 FLOOD	0	0	0	0	0	0	0	0
FREDERICKS	1934 STORAGE	0	0	44	32	0	0	0	0
BURKHAM	1934 DECREE	0	0	0	85	21	0	0	0
BURKHAM	1934 FLOOD	0	0	0	0	0	0	0	0
BURKHAM	1934 STORAGE	0	0	0	0	0	0	0	0
MORGAN	1935 DECREE	0	0	158	153	136	0	0	0
MORGAN	1935 FLOOD	0	0	0	0	0	0	0	0
MORGAN	1935 STORAGE	0	0	6	9	106	120	32	0
WICHMAN	1935 DECREE	0	0	30	36	28	0	0	0
WICHMAN	1935 FLOOD	0	0	0	0	0	0	0	0
WICHMAN	1935 STORAGE	0	0	16	12	40	72	0	0
FALLON	1935 DECREE	0	0	369	561	409	186	51	0
FALLON	1935 FLOOD	0	0	0	0	0	0	0	0
FALLON	1935 STORAGE	0	0	337	602	253	731	30	0
SALLES	1935 DECREE	0	190	480	575	576	166	68	0
SALLES	1935 FLOOD	0	0	0	0	0	0	0	0
SALLES	1935 STORAGE	0	0	0	0	0	194	98	0
ROSASCHI	1935 DECREE	0	50	436	560	253	341	0	0
ROSASCHI	1935 FLOOD	0	0	0	0	0	0	0	0
ROSASCHI	1935 STORAGE	0	0	428	818	391	634	0	0
CHARLEBOIS	1935 DECREE	0	30	311	432	266	17	0	0
CHARLEBOIS	1935 FLOOD	0	0	0	0	0	0	0	0
CHARLEBOIS	1935 STORAGE	0	0	126	155	155	483	42	0
STROSNIDER	1935 DECREE	0	231	440	545	388	98	0	0
STROSNIDER	1935 FLOOD	0	0	0	0	0	0	0	0
STROSNIDER	1935 STORAGE	0	0	440	195	345	684	24	0
PLUMMER	1935 DECREE	0	0	20	72	114	2	0	0
PLUMMER	1935 FLOOD	0	0	0	0	0	0	0	0
PLUMMER	1935 STORAGE	0	0	29	0	49	14	50	0
HIGH	1935 DECREE	0	579	216	909	403	0	0	0
HIGH	1935 FLOOD	0	0	0	0	0	0	0	0

Diversions

HIGH	1935 STORAGE	0	0	615	753	1088	943	307	0
GREENWOOD	1935 DECREE	0	475	1651	2286	1887	597	298	0
GREENWOOD	1935 FLOOD	0	0	0	0	0	0	0	0
GREENWOOD	1935 STORAGE	0	0	520	40	302	578	100	0
NELSON	1935 DECREE	0	211	148	255	154	0	0	0
NELSON	1935 FLOOD	0	0	0	0	0	0	0	0
NELSON	1935 STORAGE	0	0	250	172	358	340	194	0
HALL DANIELS	1935 DECREE	0	737	609	803	517	0	0	0
HALL DANIELS	1935 FLOOD	0	0	0	0	0	0	0	0
HALL DANIELS	1935 STORAGE	0	0	1093	1014	1518	1226	369	0
HILBUN	1935 DECREE	0	97	87	166	100	3	0	0
HILBUN	1935 FLOOD	0	0	0	0	0	0	0	0
HILBUN	1935 STORAGE	0	0	29	3	26	95	72	0
BAKER SNYDER	1935 DECREE	0	201	385	566	412	66	34	0
BAKER SNYDER	1935 FLOOD	0	0	0	0	0	0	0	0
BAKER SNYDER	1935 STORAGE	0	0	175	4	182	532	116	0
MICKEY	1935 DECREE	0	440	1088	1470	1221	690	210	0
MICKEY	1935 FLOOD	0	0	0	0	0	0	0	0
MICKEY	1935 STORAGE	0	0	294	68	157	742	0	0
FOX	1935 DECREE	0	883	2369	2679	2507	1273	475	0
FOX	1935 FLOOD	0	0	0	0	0	0	0	0
FOX	1935 STORAGE	0	0	254	148	299	754	35	0
MORGAN	1936 DECREE	0	0	76	45	67	0	0	0
MORGAN	1936 FLOOD	0	0	0	0	0	0	0	0
MORGAN	1936 STORAGE	0	0	206	57	313	224	224	0
WICHMAN	1936 DECREE	0	0	10	15	8	0	0	0
WICHMAN	1936 FLOOD	0	0	0	0	0	0	0	0
WICHMAN	1936 STORAGE	0	0	54	105	80	56	72	0
FALLON	1936 DECREE	0	0	499	448	256	100	24	0
FALLON	1936 FLOOD	0	0	0	0	0	0	0	0
FALLON	1936 STORAGE	0	0	449	427	928	1014	667	0
SALLES	1936 DECREE	0	0	575	570	585	349	253	0
SALLES	1936 FLOOD	0	0	0	0	0	0	0	0
SALLES	1936 STORAGE	0	0	0	0	23	52	0	0
ROSASCHI (UPPER)	1936 DECREE	0	0	432	480	434	154	0	0
ROSASCHI (UPPER)	1936 FLOOD	0	0	0	0	0	0	0	0
ROSASCHI (UPPER)	1936 STORAGE	0	0	520	610	672	378	0	0
CHARLEBOIS	1936 DECREE	0	0	579	390	273	4	0	0
CHARLEBOIS	1936 FLOOD	0	0	0	0	0	0	0	0
CHARLEBOIS	1936 STORAGE	0	0	226	110	560	313	320	0
STROSNIDER (EAST)	1936 DECREE	0	120	409	464	408	83	38	0
STROSNIDER (EAST)	1936 FLOOD	0	0	0	0	0	0	0	0
STROSNIDER (EAST)	1936 STORAGE	0	0	551	473	731	752	335	0
STROSNIDER (WEST)	1936 DECREE	0	30	24	0	0	0	0	0
STROSNIDER (WEST)	1936 FLOOD	0	0	0	0	0	0	0	0
STROSNIDER (WEST)	1936 STORAGE	0	0	144	237	230	330	296	0
HIGH	1936 DECREE	0	0	0	120	360	0	0	0
HIGH	1936 FLOOD	0	0	0	0	0	0	0	0
HIGH	1936 STORAGE	0	749	1460	1162	1782	1558	784	0
GREENWOOD	1936 DECREE	0	702	2063	1529	1632	552	473	0
GREENWOOD	1936 FLOOD	0	0	0	0	0	0	0	0
GREENWOOD	1936 STORAGE	0	6	319	213	611	363	343	0
NELSON	1936 DECREE	0	30	137	159	67	1	0	0
NELSON	1936 FLOOD	0	0	0	0	0	0	0	0
NELSON	1936 STORAGE	0	147	583	318	433	397	306	0
HALL DANIELS	1936 DECREE	0	699	930	634	464	2	0	0
HALL DANIELS	1936 FLOOD	0	0	0	0	0	0	0	0
HALL DANIELS	1936 STORAGE	0	623	1220	398	2205	1405	1100	0
PLUMMER	1936 DECREE	0	0	45	70	46	0	0	0
PLUMMER	1936 FLOOD	0	0	0	0	0	0	0	0

Diversions

PLUMMER	1936 STORAGE	0	0	0	0	110	30	0	0
HILBUN	1936 DECREE	0	55	89	66	26	0	0	0
HILBUN	1936 FLOOD	0	0	0	0	0	0	0	0
HILBUN	1936 STORAGE	0	51	42	9	48	60	50	0
BAKER SNYDER	1936 DECREE	0	314	571	419	437	72	46	0
BAKER SNYDER	1936 FLOOD	0	0	0	0	0	0	0	0
BAKER SNYDER	1936 STORAGE	0	19	301	105	175	312	264	0
MICKEY	1936 DECREE	0	433	1257	1188	1158	690	572	0
MICKEY	1936 FLOOD	0	0	0	0	0	0	0	0
MICKEY	1936 STORAGE	0	15	228	135	291	240	104	0
FOX	1936 DECREE	0	631	2463	1866	2338	1119	975	0
FOX	1936 FLOOD	0	0	0	0	0	0	0	0
FOX	1936 STORAGE	0	8	603	235	609	581	81	0
ROSASCHI (LOWER)	1936 DECREE	0	0	0	0	0	0	0	0
ROSASCHI (LOWER)	1936 FLOOD	0	0	0	0	0	0	0	0
ROSASCHI (LOWER)	1936 STORAGE	0	0	154	91	490	144	0	0
STROSNIDER (EAST)	1937 DECREE	0	0	1303	1036	437	73	68	0
STROSNIDER (EAST)	1937 FLOOD	0	0	0	0	0	0	0	0
STROSNIDER (EAST)	1937 STORAGE	0	0	0	0	338	782	412	0
STROSNIDER (WEST)	1937 DECREE	0	0	472	392	144	0	0	0
STROSNIDER (WEST)	1937 FLOOD	0	0	0	0	0	0	0	0
STROSNIDER (WEST)	1937 STORAGE	0	0	0	0	274	110	44	0
HIGH	1937 DECREE	0	0	1815	1861	704	0	0	0
HIGH	1937 FLOOD	0	0	0	0	0	0	0	0
HIGH	1937 STORAGE	0	0	0	0	1022	1204	680	0
GREENWOOD	1937 DECREE	0	0	2418	2078	1478	543	473	0
GREENWOOD	1937 FLOOD	0	0	0	0	0	0	0	0
GREENWOOD	1937 STORAGE	0	0	0	0	1002	1148	237	0
NELSON	1937 DECREE	0	0	532	468	147	0	0	0
NELSON	1937 FLOOD	0	0	0	0	0	0	0	0
NELSON	1937 STORAGE	0	0	0	0	326	439	310	0
HALL DANIELS	1937 DECREE	0	0	2284	1714	767	0	0	0
HALL DANIELS	1937 FLOOD	0	0	0	0	0	0	0	0
HALL DANIELS	1937 STORAGE	0	0	0	0	1078	1519	748	0
HILBUN	1937 DECREE	0	0	150	108	51	0	0	0
HILBUN	1937 FLOOD	0	0	0	0	0	0	0	0
HILBUN	1937 STORAGE	0	0	0	0	37	99	0	0
BAKER SNYDER	1937 DECREE	0	0	754	561	317	62	54	0
BAKER SNYDER	1937 FLOOD	0	0	0	0	0	0	0	0
BAKER SNYDER	1937 STORAGE	0	0	0	0	360	294	356	0
MICKEY	1937 DECREE	0	0	1784	1472	1301	667	572	0
MICKEY	1937 FLOOD	0	0	0	0	0	0	0	0
MICKEY	1937 STORAGE	0	0	0	0	306	721	104	0
FOX	1937 DECREE	0	0	3127	3143	2261	1256	544	0
FOX	1937 FLOOD	0	0	0	0	0	0	0	0
FOX	1937 STORAGE	0	0	0	0	443	1546	18	0
PLUMMER	1937 DECREE	0	0	98	0	103	0	0	0
PLUMMER	1937 FLOOD	0	0	0	0	0	0	0	0
PLUMMER	1937 STORAGE	0	0	0	0	14	0	0	0
STROSNIDER (EAST)	1938 DECREE	0	338	1580	980	922	1078	688	0
STROSNIDER (EAST)	1938 FLOOD	0	0	0	0	0	0	0	0
STROSNIDER (EAST)	1938 STORAGE	0	0	0	0	140	0	0	0
STROSNIDER (WEST)	1938 DECREE	0	191	214	371	201	18	66	0
STROSNIDER (WEST)	1938 FLOOD	0	0	0	0	0	0	0	0
STROSNIDER (WEST)	1938 STORAGE	0	0	0	0	16	0	0	0
HIGH	1938 DECREE	0	291	1369	1808	1488	1320	925	0
HIGH	1938 FLOOD	0	0	0	0	0	0	0	0
HIGH	1938 STORAGE	0	0	0	0	480	0	0	0
GREENWOOD	1938 DECREE	0	907	1321	2672	2220	2696	1107	0
GREENWOOD	1938 FLOOD	0	0	0	0	0	0	0	0

Diversions

GREENWOOD	1938 STORAGE	0	0	0	0	198	0	0	0
NELSON	1938 DECREE	0	177	678	838	502	466	327	0
NELSON	1938 FLOOD	0	0	0	0	0	0	0	0
NELSON	1938 STORAGE	0	0	0	0	56	0	0	0
HALL DANIELS	1938 DECREE	0	496	1630	1354	1362	1641	786	0
HALL DANIELS	1938 FLOOD	0	0	0	0	0	0	0	0
HALL DANIELS	1938 STORAGE	0	0	0	0	236	0	0	0
PLUMMER	1938 DECREE	0	6	0	0	0	0	0	0
PLUMMER	1938 FLOOD	0	0	0	0	0	0	0	0
PLUMMER	1938 STORAGE	0	0	0	0	0	0	0	0
HILBUN	1938 DECREE	0	144	236	130	77	74	0	0
HILBUN	1938 FLOOD	0	0	0	0	0	0	0	0
HILBUN	1938 STORAGE	0	0	0	0	10	0	0	0
BAKER SNYDER	1938 DECREE	0	136	412	837	578	551	169	0
BAKER SNYDER	1938 FLOOD	0	0	0	0	0	0	0	0
BAKER SNYDER	1938 STORAGE	0	0	0	0	0	0	0	0
MICKEY	1938 DECREE	0	598	723	1331	1395	939	545	0
MICKEY	1938 FLOOD	0	0	0	0	0	0	0	0
MICKEY	1938 STORAGE	0	0	0	0	34	0	0	0
FOX	1938 DECREE	0	759	2089	2649	2466	2349	1019	0
FOX	1938 FLOOD	0	0	0	0	0	0	0	0
FOX	1938 STORAGE	0	0	0	0	279	0	0	0
MORGAN	1939 DECREE	0	10	42	10	0	0	0	0
MORGAN	1939 FLOOD	0	0	0	0	0	0	0	0
MORGAN	1939 STORAGE	0	32	175	182	106	0	0	0
WICHMAN	1939 DECREE	0	0	6	1	0	0	0	0
WICHMAN	1939 FLOOD	0	0	0	0	0	0	0	0
WICHMAN	1939 STORAGE	0	0	64	36	48	36	138	0
FALLON	1939 DECREE	0	17	206	153	90	90	87	0
FALLON	1939 FLOOD	0	0	0	0	0	0	0	0
FALLON	1939 STORAGE	0	15	336	428	517	548	545	0
SALLES	1939 DECREE	0	40	385	308	83	0	0	0
SALLES	1939 FLOOD	0	0	0	0	0	0	0	0
SALLES	1939 STORAGE	0	0	49	54	311	388	35	0
ROSASCHI (HEITMAN)	1939 DECREE	0	76	330	330	311	240	240	0
ROSASCHI (HEITMAN)	1939 FLOOD	0	0	0	0	0	0	0	0
ROSASCHI (HEITMAN)	1939 STORAGE	0	147	1195	1041	770	258	207	0
CHARLEBOIS	1939 DECREE	0	0	152	24	6	0	0	0
CHARLEBOIS	1939 FLOOD	0	0	0	0	0	0	0	0
CHARLEBOIS	1939 STORAGE	0	0	109	344	430	488	312	0
STROSNIDER (EAST)	1939 DECREE	0	250	315	230	55	60	75	0
STROSNIDER (EAST)	1939 FLOOD	0	0	0	0	0	0	0	0
STROSNIDER (EAST)	1939 STORAGE	0	114	352	218	331	156	323	0
STROSNIDER (WEST)	1939 DECREE	0	0	61	0	5	0	0	0
STROSNIDER (WEST)	1939 FLOOD	0	0	0	0	0	0	0	0
STROSNIDER (WEST)	1939 STORAGE	0	55	93	141	99	172	47	0
HIGH	1939 DECREE	0	515	341	211	0	0	0	0
HIGH	1939 FLOOD	0	0	0	0	0	0	0	0
HIGH	1939 STORAGE	0	194	620	708	649	496	391	0
GREENWOOD	1939 DECREE	0	775	1421	985	294	0	0	0
GREENWOOD	1939 FLOOD	0	0	0	0	0	0	0	0
GREENWOOD	1939 STORAGE	0	136	581	637	1396	1096	1131	0
NELSON	1939 DECREE	0	211	84	7	0	0	0	0
NELSON	1939 FLOOD	0	0	0	0	0	0	0	0
NELSON	1939 STORAGE	0	34	317	437	407	393	26	0
HALL DANIELS	1939 DECREE	0	574	306	141	0	0	0	0
HALL DANIELS	1939 FLOOD	0	0	0	0	0	0	0	0
HALL DANIELS	1939 STORAGE	0	197	1027	1017	1272	1189	437	0
PLUMMER	1939 DECREE	0	10	0	0	0	0	0	0
PLUMMER	1939 FLOOD	0	0	0	0	0	0	0	0

Diversions

PLUMMER	1939 STORAGE	0	0	0	0	0	0	0	0
HILBUN	1939 DECREE	0	10	0	2	0	0	0	0
HILBUN	1939 FLOOD	0	0	0	0	0	0	0	0
HILBUN	1939 STORAGE	0	0	0	40	23	0	18	0
BAKER SNYDER	1939 DECREE	0	256	288	136	0	0	0	0
BAKER SNYDER	1939 FLOOD	0	0	0	0	0	0	0	0
BAKER SNYDER	1939 STORAGE	0	63	310	188	523	186	194	0
MICKEY	1939 DECREE	0	1146	1140	814	189	0	0	0
MICKEY	1939 FLOOD	0	0	0	0	0	0	0	0
MICKEY	1939 STORAGE	0	18	104	288	737	384	492	0
FOX	1939 DECREE	0	1159	1854	1533	441	0	4	0
FOX	1939 FLOOD	0	0	0	0	0	0	0	0
FOX	1939 STORAGE	0	68	228	507	1591	1566	825	0
BERRUM	1939 DECREE	0	0	0	14	266	228	74	0
BERRUM	1939 FLOOD	0	0	0	0	0	0	0	0
BERRUM	1939 STORAGE	0	0	0	160	300	310	100	0
BURKHAM	1939 DECREE	0	0	0	60	56	0	0	0
BURKHAM	1939 FLOOD	0	0	0	0	0	0	0	0
BURKHAM	1939 STORAGE	0	0	0	0	442	328	84	0
DUNN	1939 DECREE	0	0	0	0	18	15	0	0
DUNN	1939 FLOOD	0	0	0	0	0	0	0	0
DUNN	1939 STORAGE	0	0	0	0	204	85	0	0
HAMER	1939 DECREE	0	0	0	0	0	0	0	0
HAMER	1939 FLOOD	0	0	0	0	0	0	0	0
HAMER	1939 STORAGE	0	0	0	0	46	4	18	0
FREIDOFF	1939 DECREE	0	0	0	0	0	0	0	0
FREIDOFF	1939 FLOOD	0	0	0	0	0	0	0	0
FREIDOFF	1939 STORAGE	0	0	73	115	137	84	186	0
MORGAN	1940 DECREE	0	0	103	114	61	0	0	0
MORGAN	1940 FLOOD	0	0	13	260	0	0	0	0
MORGAN	1940 STORAGE	0	0	0	0	105	230	225	0
WICHMAN	1940 DECREE	0	0	10	11	14	5	5	0
WICHMAN	1940 FLOOD	0	0	48	48	0	0	0	0
WICHMAN	1940 STORAGE	0	0	0	0	62	102	86	0
FALLON	1940 DECREE	0	0	219	418	391	99	96	6
FALLON	1940 FLOOD	0	0	222	557	26	0	0	0
FALLON	1940 STORAGE	0	0	0	0	415	645	499	0
SALLES	1940 DECREE	0	105	508	510	468	288	125	8
SALLES	1940 FLOOD	0	0	0	0	0	0	0	0
SALLES	1940 STORAGE	0	0	106	0	42	191	240	16
ROSASCHI (HEITMAN)	1940 DECREE	0	247	654	480	373	280	336	22
ROSASCHI (HEITMAN)	1940 FLOOD	0	0	302	824	159	0	0	0
ROSASCHI (HEITMAN)	1940 STORAGE	0	384	289	0	363	468	235	20
CHARLEBOIS	1940 DECREE	0	10	108	370	138	4	0	0
CHARLEBOIS	1940 FLOOD	0	0	54	26	0	0	0	0
CHARLEBOIS	1940 STORAGE	0	0	109	0	282	316	112	20
STROSNIDER (EAST)	1940 DECREE	0	194	354	480	349	56	72	5
STROSNIDER (EAST)	1940 FLOOD	0	0	24	313	27	0	0	0
STROSNIDER (EAST)	1940 STORAGE	0	124	45	0	338	531	190	2
STROSNIDER (WEST)	1940 DECREE	0	20	85	4	0	8	0	0
STROSNIDER (WEST)	1940 FLOOD	0	0	86	136	24	0	0	0
STROSNIDER (WEST)	1940 STORAGE	0	92	0	0	132	112	96	0
HIGH	1940 DECREE	0	0	293	673	333	0	0	0
HIGH	1940 FLOOD	0	0	346	679	102	0	0	0
HIGH	1940 STORAGE	0	290	289	0	702	1166	512	44
GREENWOOD	1940 DECREE	0	635	1609	2081	1787	504	415	28
GREENWOOD	1940 FLOOD	0	0	173	228	24	0	0	0
GREENWOOD	1940 STORAGE	0	98	381	0	398	816	586	22
NELSON	1940 DECREE	0	0	108	143	125	0	0	0
NELSON	1940 FLOOD	0	0	134	239	20	0	0	0

Diversions

NELSON	1940 STORAGE	0	236	68	0	289	410	323	18
HALL DANIELS	1940 DECREE	0	86	534	1062	578	0	0	0
HALL DANIELS	1940 FLOOD	0	0	373	611	133	0	0	0
HALL DANIELS	1940 STORAGE	0	282	618	0	1309	1446	583	0
HILBUN	1940 DECREE	0	0	92	203	184	0	0	0
HILBUN	1940 FLOOD	0	0	0	46	0	0	0	0
HILBUN	1940 STORAGE	0	0	45	0	104	110	112	0
BAKER SNYDER	1940 DECREE	0	148	387	661	432	40	0	0
BAKER SNYDER	1940 FLOOD	0	0	149	96	40	0	0	0
BAKER SNYDER	1940 STORAGE	0	48	98	0	294	371	257	0
MICKEY	1940 DECREE	0	707	1261	1393	1288	532	274	18
MICKEY	1940 FLOOD	0	0	68	108	4	0	0	0
MICKEY	1940 STORAGE	0	10	90	0	120	370	116	24
FOX	1940 DECREE	0	1221	2055	2519	2331	1064	615	42
FOX	1940 FLOOD	0	0	188	284	22	0	0	0
FOX	1940 STORAGE	0	0	48	0	328	1369	584	14
SWEETMAN	1940 DECREE	0	0	138	291	187	3	0	0
SWEETMAN	1940 FLOOD	0	0	12	15	0	0	0	0
SWEETMAN	1940 STORAGE	0	20	14	0	141	70	0	0
BURKHAM	1940 DECREE	0	90	199	310	284	67	0	0
BURKHAM	1940 FLOOD	0	0	0	0	0	0	0	0
BURKHAM	1940 STORAGE	0	0	0	0	60	324	324	0
BERRUM	1940 DECREE	0	234	514	600	600	257	221	0
BERRUM	1940 FLOOD	0	0	0	0	0	0	0	0
BERRUM	1940 STORAGE	0	0	0	0	0	240	354	0
PLYMOUTH CO.	1940 DECREE	0	0	168	180	188	108	0	0
PLYMOUTH CO.	1940 FLOOD	0	0	0	0	0	0	0	0
PLYMOUTH CO.	1940 STORAGE	0	0	0	0	0	0	0	0
GLAN	1940 DECREE	0	0	106	14	0	3	0	0
GLAN	1940 FLOOD	0	0	0	90	0	0	0	0
GLAN	1940 STORAGE	0	0	39	0	0	200	12	0
POLLI	1940 DECREE	0	0	0	84	4	0	0	0
POLLI	1940 FLOOD	0	0	0	65	0	0	0	0
POLLI	1940 STORAGE	0	0	0	0	84	64	56	18
LEWIS	1941 DECREE	0	0	13	13	0	0	0	0
LEWIS	1941 FLOOD	0	0	11	11	0	0	0	0
LEWIS	1941 STORAGE	0	0	0	0	0	0	0	0
MORGAN	1941 DECREE	0	0	0	0	65	0	0	0
MORGAN	1941 FLOOD	0	0	176	200	429	0	0	0
MORGAN	1941 STORAGE	0	0	0	0	132	708	30	0
WICHMAN	1941 DECREE	0	0	6	10	2	5	0	0
WICHMAN	1941 FLOOD	0	0	24	110	0	0	0	0
WICHMAN	1941 STORAGE	0	0	0	0	11	34	0	0
FALLON	1941 DECREE	0	72	422	642	615	405	76	0
FALLON	1941 FLOOD	0	0	172	437	200	0	0	0
FALLON	1941 STORAGE	0	0	0	0	27	463	229	0
SALLES	1941 DECREE	0	0	474	574	590	530	125	0
SALLES	1941 FLOOD	0	0	21	0	0	0	0	0
SALLES	1941 STORAGE	0	0	0	0	0	59	255	0
ROSASCHI (HEITMAN)	1941 DECREE	0	101	453	545	336	106	0	0
ROSASCHI (HEITMAN)	1941 FLOOD	0	0	851	912	812	0	0	0
ROSASCHI (HEITMAN)	1941 STORAGE	0	241	0	0	88	217	0	0
ROSASCHI (WEST)	1941 DECREE	0	0	0	0	167	0	0	0
ROSASCHI (WEST)	1941 FLOOD	0	0	299	0	35	0	0	0
ROSASCHI (WEST)	1941 STORAGE	0	0	0	0	58	0	0	0
ROSASCHI (LOWER)	1941 DECREE	0	0	0	0	0	213	22	0
ROSASCHI (LOWER)	1941 FLOOD	0	0	0	0	72	0	0	0
ROSASCHI (LOWER)	1941 STORAGE	0	0	0	0	0	523	42	0
CHARLEBOIS	1941 DECREE	0	0	171	73	222	74	0	0
CHARLEBOIS	1941 FLOOD	0	0	197	42	159	0	0	0

Diversions

CHARLEBOIS	1941 STORAGE	0	0	0	0	65	150	12	0
STROSNIDER (EAST)	1941 DECREE	0	85	356	485	484	280	77	0
STROSNIDER (EAST)	1941 FLOOD	0	0	409	835	391	0	0	0
STROSNIDER (EAST)	1941 STORAGE	0	72	0	0	150	465	598	0
STROSNIDER (WEST)	1941 DECREE	0	0	0	0	12	0	0	0
STROSNIDER (WEST)	1941 FLOOD	0	0	250	236	122	0	0	0
STROSNIDER (WEST)	1941 STORAGE	0	24	0	0	50	24	100	0
HIGH	1941 DECREE	0	0	339	510	368	0	0	0
HIGH	1941 FLOOD	0	0	1129	952	535	0	0	0
HIGH	1941 STORAGE	0	164	0	0	512	1450	696	0
GREENWOOD	1941 DECREE	0	323	1844	1866	1939	1357	523	0
GREENWOOD	1941 FLOOD	0	0	733	400	235	0	0	0
GREENWOOD	1941 STORAGE	0	0	0	0	167	166	292	0
NELSON	1941 DECREE	0	0	70	94	38	23	0	0
NELSON	1941 FLOOD	0	0	447	333	160	0	0	0
NELSON	1941 STORAGE	0	144	0	0	115	278	128	0
HALL DANIELS	1941 DECREE	0	18	650	907	925	365	0	0
HALL DANIELS	1941 FLOOD	0	0	1455	1368	876	0	0	0
HALL DANIELS	1941 STORAGE	0	142	0	0	324	1028	808	0
HILBUN	1941 DECREE	0	0	104	223	120	16	0	0
HILBUN	1941 FLOOD	0	0	22	104	0	0	0	0
HILBUN	1941 STORAGE	0	0	0	0	0	140	108	0
BAKER SNYDER	1941 DECREE	0	65	487	515	634	240	59	0
BAKER SNYDER	1941 FLOOD	0	0	316	186	47	0	0	0
BAKER SNYDER	1941 STORAGE	0	12	0	0	51	151	197	0
MICKEY	1941 DECREE	0	323	1178	1208	1245	927	625	0
MICKEY	1941 FLOOD	0	0	415	480	116	0	0	0
MICKEY	1941 STORAGE	0	0	0	0	90	277	170	0
FOX	1941 DECREE	0	566	2158	2205	2271	1683	1209	0
FOX	1941 FLOOD	0	0	672	576	581	0	0	0
FOX	1941 STORAGE	0	40	0	0	146	545	264	0
SWEETMAN	1941 DECREE	0	0	89	166	155	35	48	0
SWEETMAN	1941 FLOOD	0	0	0	0	0	0	0	0
SWEETMAN	1941 STORAGE	0	0	0	0	0	79	0	0
BURKHAM	1941 DECREE	0	0	240	0	0	0	0	0
BURKHAM	1941 FLOOD	0	0	435	0	0	0	0	0
BURKHAM	1941 STORAGE	0	0	0	0	0	0	0	0
BERRUM	1941 DECREE	0	0	444	0	0	0	0	0
BERRUM	1941 FLOOD	0	0	337	0	0	0	0	0
BERRUM	1941 STORAGE	0	0	0	0	0	0	0	0
DRESSLER	1941 DECREE	0	0	112	0	0	0	0	0
DRESSLER	1941 FLOOD	0	0	0	0	0	0	0	0
DRESSLER	1941 STORAGE	0	0	0	0	0	0	0	0
GLAN	1941 DECREE	0	12	8	0	0	11	0	0
GLAN	1941 FLOOD	0	0	62	80	12	0	0	0
GLAN	1941 STORAGE	0	52	0	0	30	59	0	0
POLLI	1941 DECREE	0	0	0	0	0	0	0	0
POLLI	1941 FLOOD	0	0	47	47	0	0	0	0
POLLI	1941 STORAGE	0	0	0	0	0	18	135	0
MORGAN	1942 DECREE	0	0	0	0	0	0	0	0
MORGAN	1942 FLOOD	0	0	155	370	446	0	0	0
MORGAN	1942 STORAGE	0	0	0	0	0	430	360	0
WICHMAN	1942 DECREE	0	0	0	0	0	0	0	0
WICHMAN	1942 FLOOD	0	0	50	35	90	0	0	0
WICHMAN	1942 STORAGE	0	0	0	0	0	0	0	0
FALLON	1942 DECREE	0	0	466	672	718	298	0	0
FALLON	1942 FLOOD	0	0	323	828	104	0	0	0
FALLON	1942 STORAGE	0	0	0	0	0	758	384	0
SALLES	1942 DECREE	0	0	114	570	589	483	218	0
SALLES	1942 FLOOD	0	0	18	90	6	0	0	0

Diversions

SALLES	1942 STORAGE	0	0	0	0	0	104	268	0
ROSASCHI (ROWE)	1942 DECREE	0	66	646	864	893	403	336	0
ROSASCHI (ROWE)	1942 FLOOD	0	0	284	680	585	0	0	0
ROSASCHI (ROWE)	1942 STORAGE	0	0	0	0	0	691	890	0
CHARLEBOIS	1942 DECREE	0	0	27	0	348	101	32	0
CHARLEBOIS	1942 FLOOD	0	0	103	273	172	0	0	0
CHARLEBOIS	1942 STORAGE	0	0	0	0	0	407	368	0
STROSNIDER (EAST)	1942 DECREE	0	328	497	485	501	266	77	0
STROSNIDER (EAST)	1942 FLOOD	0	0	398	881	453	0	0	0
STROSNIDER (EAST)	1942 STORAGE	0	0	0	0	0	446	556	0
STROSNIDER (WEST)	1942 DECREE	0	0	0	0	0	0	0	0
STROSNIDER (WEST)	1942 FLOOD	0	0	228	204	362	0	0	0
STROSNIDER (WEST)	1942 STORAGE	0	0	0	0	0	156	0	0
HIGH	1942 DECREE	0	382	289	510	527	34	0	0
HIGH	1942 FLOOD	0	0	1115	1326	1437	0	0	0
HIGH	1942 STORAGE	0	0	0	0	0	1720	690	0
GREENWOOD	1942 DECREE	0	792	1904	1880	1803	1104	523	0
GREENWOOD	1942 FLOOD	0	0	517	504	168	0	0	0
GREENWOOD	1942 STORAGE	0	0	0	0	0	883	905	0
NELSON	1942 DECREE	0	216	175	101	104	20	0	0
NELSON	1942 FLOOD	0	0	271	643	270	0	0	0
NELSON	1942 STORAGE	0	0	0	0	0	354	508	0
HALL DANIELS	1942 DECREE	0	732	844	955	986	214	0	0
HALL DANIELS	1942 FLOOD	0	0	1084	1395	1354	0	0	0
HALL DANIELS	1942 STORAGE	0	0	0	0	0	1759	516	0
PLUMMER	1942 DECREE	0	0	0	0	0	0	0	0
PLUMMER	1942 FLOOD	0	0	0	0	0	0	0	0
PLUMMER	1942 STORAGE	0	0	0	0	0	0	63	0
HILBUN	1942 DECREE	0	160	17	48	164	68	0	0
HILBUN	1942 FLOOD	0	0	43	288	0	0	0	0
HILBUN	1942 STORAGE	0	0	0	0	0	211	90	0
BAKER SNYDER	1942 DECREE	0	295	548	552	589	236	48	0
BAKER SNYDER	1942 FLOOD	0	0	178	244	256	0	0	0
BAKER SNYDER	1942 STORAGE	0	0	0	0	0	425	392	0
MICKEY	1942 DECREE	0	204	1066	1192	1218	910	592	0
MICKEY	1942 FLOOD	0	0	256	601	283	0	0	0
MICKEY	1942 STORAGE	0	0	0	0	0	657	95	0
FOX	1942 DECREE	0	1340	2414	2388	2447	1701	1065	0
FOX	1942 FLOOD	0	0	507	1095	609	0	0	0
FOX	1942 STORAGE	0	0	0	0	0	724	188	0
SWEETMAN	1942 DECREE	0	40	25	0	0	0	0	0
SWEETMAN	1942 FLOOD	0	0	0	0	0	0	0	0
SWEETMAN	1942 STORAGE	0	0	0	0	0	0	0	0
ROSASCHI (LOWER)	1942 DECREE	0	0	50	0	0	0	0	0
ROSASCHI (LOWER)	1942 FLOOD	0	0	206	0	0	0	0	0
ROSASCHI (LOWER)	1942 STORAGE	0	0	0	0	0	0	0	0
MORGAN	1943 DECREE	0	0	108	392	430	37	0	0
MORGAN	1943 FLOOD	0	0	266	198	138	0	0	0
MORGAN	1943 STORAGE	0	0	0	0	76	487	60	0
WICHMAN	1943 DECREE	0	0	7	29	58	48	0	0
WICHMAN	1943 FLOOD	0	0	28	172	294	0	0	0
WICHMAN	1943 STORAGE	0	0	0	0	38	249	0	0
FALLON	1943 DECREE	0	0	300	474	484	174	103	20
FALLON	1943 FLOOD	0	0	50	278	560	0	0	0
FALLON	1943 STORAGE	0	0	0	0	112	864	941	97
SALLES	1943 DECREE	0	0	259	480	496	420	351	94
SALLES	1943 FLOOD	0	0	0	0	0	0	0	0
SALLES	1943 STORAGE	0	0	0	0	0	226	191	42
ROSASCHI (ROWE)	1943 DECREE	0	32	415	480	531	416	343	92
ROSASCHI (ROWE)	1943 FLOOD	0	8	463	924	805	0	0	0

Diversions

ROSASCHI (ROWE)	1943 STORAGE	0	0	0	0	12	475	398	62
CHARLEBOIS	1943 DECREE	0	0	149	560	506	22	0	0
CHARLEBOIS	1943 FLOOD	0	0	4	40	78	0	0	0
CHARLEBOIS	1943 STORAGE	0	0	0	0	28	181	224	60
STROSNIDER (EAST)	1943 DECREE	0	246	532	240	459	282	77	20
STROSNIDER (EAST)	1943 FLOOD	0	0	76	170	235	0	0	0
STROSNIDER (EAST)	1943 STORAGE	0	0	0	0	33	473	485	116
STROSNIDER (WEST)	1943 DECREE	0	16	0	88	0	0	0	0
STROSNIDER (WEST)	1943 FLOOD	0	0	160	115	198	0	0	0
STROSNIDER (WEST)	1943 STORAGE	0	0	0	0	16	132	16	0
HIGH	1943 DECREE	0	68	0	0	0	0	0	0
HIGH	1943 FLOOD	0	420	2026	1094	1282	0	0	0
HIGH	1943 STORAGE	0	0	0	0	234	1576	1196	16
GREENWOOD	1943 DECREE	0	532	1926	1728	1712	1066	516	136
GREENWOOD	1943 FLOOD	0	0	590	170	140	0	0	0
GREENWOOD	1943 STORAGE	0	0	0	0	0	730	288	80
NELSON	1943 DECREE	0	137	595	324	509	21	0	0
NELSON	1943 FLOOD	0	29	20	0	41	0	0	0
NELSON	1943 STORAGE	0	0	0	0	83	413	314	56
HALL DANIELS	1943 DECREE	0	410	890	754	806	181	17	0
HALL DANIELS	1943 FLOOD	0	56	1164	1258	992	0	0	0
HALL DANIELS	1943 STORAGE	0	0	0	0	120	1558	1245	128
HILBUN	1943 DECREE	0	0	146	188	204	27	0	0
HILBUN	1943 FLOOD	0	0	0	0	0	0	0	0
HILBUN	1943 STORAGE	0	0	0	0	0	165	108	0
BAKER SNYDER	1943 DECREE	0	220	556	554	569	234	26	0
BAKER SNYDER	1943 FLOOD	0	26	149	98	94	0	0	0
BAKER SNYDER	1943 STORAGE	0	0	0	0	9	385	243	78
MICKEY	1943 DECREE	0	180	1194	1200	1191	962	618	168
MICKEY	1943 FLOOD	0	0	550	344	200	0	0	0
MICKEY	1943 STORAGE	0	0	0	0	8	148	308	0
FOX	1943 DECREE	0	422	2388	2246	2424	1815	1256	336
FOX	1943 FLOOD	0	0	532	248	144	0	0	0
FOX	1943 STORAGE	0	0	0	0	8	618	484	0
MORGAN	1944 DECREE	0	0	0	0	0	0	0	0
MORGAN	1944 FLOOD	0	0	0	70	0	0	0	0
MORGAN	1944 STORAGE	0	0	244	82	0	0	0	0
WICHMAN	1944 DECREE	0	0	0	0	0	0	0	0
WICHMAN	1944 FLOOD	0	0	0	44	0	0	0	0
WICHMAN	1944 STORAGE	0	0	52	48	0	0	0	0
FALLON	1944 DECREE	0	0	387	657	435	106	104	45
FALLON	1944 FLOOD	0	0	0	117	56	0	0	0
FALLON	1944 STORAGE	0	0	308	258	749	963	340	12
SALLES	1944 DECREE	0	0	452	570	493	109	100	44
SALLES	1944 FLOOD	0	0	0	13	0	0	0	0
SALLES	1944 STORAGE	0	0	123	15	107	495	295	0
ROSASCHI (ROWE)	1944 DECREE	0	0	279	614	470	372	360	156
ROSASCHI (ROWE)	1944 FLOOD	0	0	0	251	71	0	0	0
ROSASCHI (ROWE)	1944 STORAGE	0	0	249	533	755	1658	998	0
CHARLEBOIS	1944 DECREE	0	0	58	155	0	0	0	0
CHARLEBOIS	1944 FLOOD	0	0	0	10	0	0	0	0
CHARLEBOIS	1944 STORAGE	0	0	6	1	0	0	0	0
STROSNIDER (EAST)	1944 DECREE	0	146	277	457	320	79	77	82
STROSNIDER (EAST)	1944 FLOOD	0	0	0	148	60	0	0	0
STROSNIDER (EAST)	1944 STORAGE	0	50	380	191	310	1128	308	76
STROSNIDER (WEST)	1944 DECREE	0	0	0	0	0	0	0	0
STROSNIDER (WEST)	1944 FLOOD	0	0	0	0	0	0	0	0
STROSNIDER (WEST)	1944 STORAGE	0	0	84	24	72	0	0	0
HIGH	1944 DECREE	0	8	70	319	90	0	0	0
HIGH	1944 FLOOD	0	0	0	257	72	0	0	0

Diversions

HIGH	1944 STORAGE	0	32	898	544	813	1352	471	30
GREENWOOD	1944 DECREE	0	378	1212	1687	1431	504	415	180
GREENWOOD	1944 FLOOD	0	0	0	105	0	0	0	0
GREENWOOD	1944 STORAGE	0	0	914	175	347	1132	106	0
NELSON	1944 DECREE	0	124	55	81	59	0	0	0
NELSON	1944 FLOOD	0	0	0	143	41	0	0	0
NELSON	1944 STORAGE	0	0	499	235	275	397	159	0
HALL DANIELS	1944 DECREE	0	242	135	740	372	4	0	0
HALL DANIELS	1944 FLOOD	0	0	0	325	0	0	0	0
HALL DANIELS	1944 STORAGE	0	276	1267	344	910	825	472	8
HILBUN	1944 DECREE	0	0	29	46	1	0	0	0
HILBUN	1944 FLOOD	0	0	0	16	0	0	0	0
HILBUN	1944 STORAGE	0	0	121	61	122	186	96	48
BAKER SNYDER	1944 DECREE	0	228	198	469	366	35	0	0
BAKER SNYDER	1944 FLOOD	0	0	0	83	0	0	0	0
BAKER SNYDER	1944 STORAGE	0	84	316	118	147	283	87	0
MICKEY	1944 DECREE	0	328	997	999	1067	534	275	119
MICKEY	1944 FLOOD	0	0	0	45	9	0	0	0
MICKEY	1944 STORAGE	0	0	330	28	106	630	332	0
FOX	1944 DECREE	0	46	1752	2287	2039	1043	607	263
FOX	1944 FLOOD	0	0	0	46	0	0	0	0
FOX	1944 STORAGE	0	0	469	120	443	1103	552	136
SWEETMAN	1944 DECREE	0	0	0	0	34	0	0	0
SWEETMAN	1944 FLOOD	0	0	0	0	0	0	0	0
SWEETMAN	1944 STORAGE	0	0	0	0	2	0	0	0
DRESSLER	1944 DECREE	0	0	176	240	248	268	269	116
DRESSLER	1944 FLOOD	0	0	0	0	0	0	0	0
DRESSLER	1944 STORAGE	0	0	0	0	0	0	0	0
BURKHAM	1944 DECREE	0	0	227	310	249	131	96	42
BURKHAM	1944 FLOOD	0	0	0	170	30	0	0	0
BURKHAM	1944 STORAGE	0	0	440	200	478	116	0	0
FREDERICKS	1944 DECREE	0	0	440	600	565	233	0	0
FREDERICKS	1944 FLOOD	0	0	0	170	30	0	0	0
FREDERICKS	1944 STORAGE	0	0	440	200	100	108	0	0
FLEISCHMAN	1945 DECREE	0	140	686	696	712	246	104	31
FLEISCHMAN	1945 FLOOD	0	0	674	594	406	0	0	50
FLEISCHMAN	1945 STORAGE	0	0	0	0	124	1071	786	0
MULLER	1945 DECREE	0	0	658	570	575	490	351	105
MULLER	1945 FLOOD	0	0	155	40	0	0	0	20
MULLER	1945 STORAGE	0	0	0	0	10	254	196	0
ROWE	1945 DECREE	0	304	774	1055	658	412	352	103
ROWE	1945 FLOOD	0	8	313	463	406	0	0	50
ROWE	1945 STORAGE	0	0	0	0	115	1319	963	0
CHARLEBOIS	1945 DECREE	0	0	0	0	0	0	0	0
CHARLEBOIS	1945 FLOOD	0	0	13	0	0	0	0	0
CHARLEBOIS	1945 STORAGE	0	0	0	0	0	0	0	0
STROSNIDER (EAST)	1945 DECREE	0	288	519	485	376	52	5	23
STROSNIDER (EAST)	1945 FLOOD	0	0	226	473	324	0	0	20
STROSNIDER (EAST)	1945 STORAGE	0	0	0	0	121	550	721	0
STROSNIDER (WEST)	1945 DECREE	0	0	12	0	0	111	72	0
STROSNIDER (WEST)	1945 FLOOD	0	0	48	84	0	0	0	0
STROSNIDER (WEST)	1945 STORAGE	0	0	0	0	0	0	0	0
HIGH	1945 DECREE	0	327	398	435	499	0	0	0
HIGH	1945 FLOOD	0	141	971	617	953	0	0	30
HIGH	1945 STORAGE	0	0	0	0	241	1408	861	0
GREENWOOD	1945 DECREE	0	416	1792	1625	1474	1046	570	177
GREENWOOD	1945 FLOOD	0	0	844	183	0	0	0	0
GREENWOOD	1945 STORAGE	0	0	0	0	76	496	222	0
NELSON	1945 DECREE	0	150	210	101	72	27	33	0
NELSON	1945 FLOOD	0	60	266	524	283	0	0	0

Diversions

NELSON	1945 STORAGE	0	0	0	0	86	397	195	0
HALL DANIELS	1945 DECREE	0	405	809	976	174	115	0	0
HALL DANIELS	1945 FLOOD	0	202	1025	453	396	0	0	27
HALL DANIELS	1945 STORAGE	0	0	0	0	429	1707	806	0
HILBUN	1945 DECREE	0	0	126	165	210	36	14	0
HILBUN	1945 FLOOD	0	0	44	0	0	0	0	0
HILBUN	1945 STORAGE	0	0	0	0	11	103	16	0
BAKER SNYDER	1945 DECREE	0	308	209	526	508	211	46	15
BAKER SNYDER	1945 FLOOD	0	36	153	165	171	0	0	20
BAKER SNYDER	1945 STORAGE	0	0	0	0	85	263	106	0
MICKEY	1945 DECREE	0	467	1126	1048	1228	954	628	195
MICKEY	1945 FLOOD	0	0	654	568	215	0	0	0
MICKEY	1945 STORAGE	0	0	0	0	46	198	300	0
FOX	1945 DECREE	0	1132	2473	1962	2444	1695	1104	270
FOX	1945 FLOOD	0	50	802	404	463	0	0	0
FOX	1945 STORAGE	0	0	0	0	111	803	330	0
SWEETMAN	1945 DECREE	0	0	0	0	0	41	0	0
SWEETMAN	1945 FLOOD	0	0	0	0	0	0	0	0
SWEETMAN	1945 STORAGE	0	0	0	0	0	0	0	0
LEWIS	1946 DECREE	0	0	0	104	34	0	0	0
LEWIS	1946 FLOOD	0	0	0	0	0	0	0	0
LEWIS	1946 STORAGE	0	0	0	0	0	0	0	0
FLEISCHMAN	1946 DECREE	0	0	761	736	445	107	396	31
FLEISCHMAN	1946 FLOOD	0	0	856	996	38	0	0	0
FLEISCHMAN	1946 STORAGE	0	0	0	337	1272	1364	66	0
MULLER	1946 DECREE	0	0	558	553	537	242	125	82
MULLER	1946 FLOOD	0	0	0	180	0	0	0	0
MULLER	1946 STORAGE	0	0	0	0	0	620	438	60
ROWE	1946 DECREE	0	0	893	864	669	393	354	163
ROWE	1946 FLOOD	0	0	1099	1411	120	0	0	0
ROWE	1946 STORAGE	0	0	0	296	1484	1216	610	112
STROSNIDER (EAST)	1946 DECREE	0	88	248	177	73	82	41	70
STROSNIDER (EAST)	1946 FLOOD	0	0	930	734	0	0	0	0
STROSNIDER (EAST)	1946 STORAGE	0	0	0	115	96	720	370	110
STROSNIDER (WEST)	1946 DECREE	0	0	90	168	243	13	40	0
STROSNIDER (WEST)	1946 FLOOD	0	0	0	0	20	0	0	0
STROSNIDER (WEST)	1946 STORAGE	0	0	0	0	80	60	169	0
HIGH	1946 DECREE	0	172	270	321	146	0	0	16
HIGH	1946 FLOOD	0	124	1648	980	131	0	0	0
HIGH	1946 STORAGE	0	0	0	152	991	1187	718	78
GREENWOOD	1946 DECREE	0	856	2017	1879	1507	704	598	138
GREENWOOD	1946 FLOOD	0	0	420	313	48	0	0	0
GREENWOOD	1946 STORAGE	0	0	0	38	371	765	435	36
NELSON	1946 DECREE	0	65	99	100	49	0	0	0
NELSON	1946 FLOOD	0	375	345	497	28	0	0	0
NELSON	1946 STORAGE	0	0	0	32	337	476	467	0
HALL DANIELS	1946 DECREE	0	444	1027	1007	338	6	0	28
HALL DANIELS	1946 FLOOD	0	426	1515	1064	186	0	0	0
HALL DANIELS	1946 STORAGE	0	0	0	7	1373	1569	731	48
HILBUN	1946 DECREE	0	106	237	301	193	15	0	0
HILBUN	1946 FLOOD	0	0	0	0	4	0	0	0
HILBUN	1946 STORAGE	0	0	0	15	31	178	97	0
BAKER SNYDER	1946 DECREE	0	304	494	360	243	72	38	0
BAKER SNYDER	1946 FLOOD	0	1	140	166	35	0	0	0
BAKER SNYDER	1946 STORAGE	0	0	0	0	197	235	192	0
MICKEY	1946 DECREE	0	852	1285	1210	1223	785	459	37
MICKEY	1946 FLOOD	0	0	592	922	23	0	0	0
MICKEY	1946 STORAGE	0	0	0	0	283	398	72	55
FOX	1946 DECREE	0	1277	2428	2432	2173	1445	1004	244
FOX	1946 FLOOD	0	257	718	710	101	0	0	0

Diversions

FOX	1946 STORAGE	0	0	0	34	501	871	363	82
LEWIS	1947 DECREE	0	19	57	72	0	0	0	0
LEWIS	1947 FLOOD	0	0	0	0	0	0	0	0
LEWIS	1947 STORAGE	0	28	12	0	0	0	0	0
FLEISCHMAN	1947 DECREE	0	156	562	564	104	107	104	0
FLEISCHMAN	1947 FLOOD	0	0	884	494	0	0	0	0
FLEISCHMAN	1947 STORAGE	0	294	428	643	1328	695	317	0
MULLER	1947 DECREE	0	282	561	528	212	73	63	0
MULLER	1947 FLOOD	0	0	111	111	0	0	0	0
MULLER	1947 STORAGE	0	171	0	138	503	384	0	0
ROWE	1947 DECREE	0	391	765	742	290	466	442	0
ROWE	1947 FLOOD	0	0	542	283	0	0	0	0
ROWE	1947 STORAGE	0	163	147	214	975	908	1103	0
STROSNIDER (EAST)	1947 DECREE	0	126	507	16	56	79	77	0
STROSNIDER (EAST)	1947 FLOOD	0	40	202	139	0	0	0	0
STROSNIDER (EAST)	1947 STORAGE	0	272	151	441	668	374	41	0
STROSNIDER (WEST)	1947 DECREE	0	24	0	400	84	0	0	0
STROSNIDER (WEST)	1947 FLOOD	0	0	0	0	0	0	0	0
STROSNIDER (WEST)	1947 STORAGE	0	224	0	24	183	32	0	0
HIGH	1947 DECREE	0	48	230	293	0	0	0	0
HIGH	1947 FLOOD	0	22	229	16	0	0	0	0
HIGH	1947 STORAGE	0	219	423	236	990	537	295	0
GREENWOOD	1947 DECREE	0	462	1407	1413	518	202	186	0
GREENWOOD	1947 FLOOD	0	0	76	28	0	0	0	0
GREENWOOD	1947 STORAGE	0	626	245	54	1091	530	407	0
NELSON	1947 DECREE	0	24	74	77	0	0	0	0
NELSON	1947 FLOOD	0	5	36	86	0	0	0	0
NELSON	1947 STORAGE	0	191	230	151	368	192	139	0
HALL DANIELS	1947 DECREE	0	183	936	995	91	34	30	0
HALL DANIELS	1947 FLOOD	0	0	544	100	0	0	0	0
HALL DANIELS	1947 STORAGE	0	885	621	326	1422	810	379	0
HILBUN	1947 DECREE	0	85	378	374	24	0	0	0
HILBUN	1947 FLOOD	0	0	0	0	0	0	0	0
HILBUN	1947 STORAGE	0	101	52	35	209	188	99	0
BAKER SNYDER	1947 DECREE	0	73	366	344	54	0	0	0
BAKER SNYDER	1947 FLOOD	0	0	23	0	0	0	0	0
BAKER SNYDER	1947 STORAGE	0	50	90	30	351	188	204	0
MICKEY	1947 DECREE	0	530	1170	1152	656	160	159	0
MICKEY	1947 FLOOD	0	0	61	0	0	0	0	0
MICKEY	1947 STORAGE	0	151	63	46	475	337	181	0
FOX	1947 DECREE	0	1054	2110	2050	1232	372	370	0
FOX	1947 FLOOD	0	0	112	0	0	0	0	0
FOX	1947 STORAGE	0	490	333	223	1312	1166	617	0
SWEETMAN	1947 DECREE	0	54	208	232	13	0	0	0
SWEETMAN	1947 FLOOD	0	0	0	0	0	0	0	0
SWEETMAN	1947 STORAGE	0	9	0	0	0	0	0	0
DRESSLER	1947 DECREE	0	0	0	45	287	278	269	0
DRESSLER	1947 FLOOD	0	0	0	0	0	0	0	0
DRESSLER	1947 STORAGE	0	0	0	0	0	0	0	0
BURKHAM	1947 DECREE	0	0	0	16	99	13	0	0
BURKHAM	1947 FLOOD	0	0	0	0	0	0	0	0
BURKHAM	1947 STORAGE	0	0	0	147	749	375	0	0
FREDERICKS	1947 DECREE	0	0	0	69	331	185	137	0
FREDERICKS	1947 FLOOD	0	0	0	0	0	0	0	0
FREDERICKS	1947 STORAGE	0	0	0	161	639	190	0	0
LEWIS	1948 DECREE	0	0	0	48	38	0	0	0
LEWIS	1948 FLOOD	0	0	0	0	0	0	0	0
LEWIS	1948 STORAGE	0	4	12	12	12	12	12	6
FLEISCHMAN	1948 DECREE	0	80	107	555	388	107	104	48
FLEISCHMAN	1948 FLOOD	0	0	0	0	0	0	0	0

Diversions

FLEISCHMAN	1948 STORAGE	0	30	518	52	559	677	292	0
MULLER	1948 DECREE	0	102	160	556	458	122	125	59
MULLER	1948 FLOOD	0	0	0	0	0	0	0	0
MULLER	1948 STORAGE	0	0	36	6	60	382	70	0
ROWE	1948 DECREE	0	263	348	782	602	334	336	157
ROWE	1948 FLOOD	0	0	0	0	0	0	0	0
ROWE	1948 STORAGE	0	168	516	72	464	1158	560	140
STROSNIDER (EAST)	1948 DECREE	0	58	74	403	268	79	77	36
STROSNIDER (EAST)	1948 FLOOD	0	0	0	0	0	0	0	0
STROSNIDER (EAST)	1948 STORAGE	0	80	192	54	200	414	0	0
STROSNIDER (WEST)	1948 DECREE	0	0	5	3	0	0	0	0
STROSNIDER (WEST)	1948 FLOOD	0	0	0	0	0	0	0	0
STROSNIDER (WEST)	1948 STORAGE	0	208	32	12	0	118	77	0
HIGH	1948 DECREE	0	0	0	191	102	0	0	0
HIGH	1948 FLOOD	0	0	0	0	0	0	0	0
HIGH	1948 STORAGE	0	144	390	373	532	438	303	4
GREENWOOD	1948 DECREE	0	251	402	1543	1276	306	337	143
GREENWOOD	1948 FLOOD	0	0	0	0	0	0	0	0
GREENWOOD	1948 STORAGE	0	175	523	144	607	847	354	0
NELSON	1948 DECREE	0	0	0	132	84	0	5	16
NELSON	1948 FLOOD	0	0	0	0	0	0	0	0
NELSON	1948 STORAGE	0	182	138	105	310	348	42	0
HALL DANIELS	1948 DECREE	0	101	94	809	653	60	65	31
HALL DANIELS	1948 FLOOD	0	0	0	0	0	0	0	0
HALL DANIELS	1948 STORAGE	0	335	834	299	748	1435	290	72
HILBUN	1948 DECREE	0	0	11	293	251	0	0	0
HILBUN	1948 FLOOD	0	0	0	0	0	0	0	0
HILBUN	1948 STORAGE	0	0	71	48	61	148	92	0
BAKER SNYDER	1948 DECREE	0	0	0	276	107	0	0	0
BAKER SNYDER	1948 FLOOD	0	0	0	0	0	0	0	0
BAKER SNYDER	1948 STORAGE	0	30	105	38	148	124	35	0
MICKEY	1948 DECREE	0	500	459	1104	967	247	275	64
MICKEY	1948 FLOOD	0	0	0	0	0	0	0	0
MICKEY	1948 STORAGE	0	8	162	15	98	554	62	0
FOX	1948 DECREE	0	1002	748	2155	1849	576	639	149
FOX	1948 FLOOD	0	0	0	0	0	0	0	0
FOX	1948 STORAGE	0	82	360	56	459	1164	867	8
SWEETMAN	1948 DECREE	0	9	5	61	0	0	0	0
SWEETMAN	1948 FLOOD	0	0	0	0	0	0	0	0
SWEETMAN	1948 STORAGE	0	10	3	0	0	0	0	0
BURKHAM	1948 DECREE	0	42	51	284	205	0	0	0
BURKHAM	1948 FLOOD	0	0	0	0	0	0	0	0
BURKHAM	1948 STORAGE	0	58	135	10	43	186	120	0
FREDERICKS	1948 DECREE	0	165	279	579	500	214	222	0
FREDERICKS	1948 FLOOD	0	0	0	0	0	0	0	0
FREDERICKS	1948 STORAGE	0	0	111	28	3	771	20	0
DRESSLER	1948 DECREE	0	18	220	240	248	248	240	0
DRESSLER	1948 FLOOD	0	0	0	0	0	0	0	0
DRESSLER	1948 STORAGE	0	0	0	0	0	0	0	0
LEWIS	1949 DECREE	0	0	0	45	0	0	0	0
LEWIS	1949 FLOOD	0	0	0	0	0	0	0	0
LEWIS	1949 STORAGE	0	6	12	0	23	23	23	0
FLEISCHMAN	1949 DECREE	0	123	167	683	155	107	104	107
FLEISCHMAN	1949 FLOOD	0	0	0	0	0	0	0	0
FLEISCHMAN	1949 STORAGE	0	74	273	204	718	720	156	45
MULLER	1949 DECREE	0	222	301	575	301	113	125	130
MULLER	1949 FLOOD	0	0	0	0	0	0	0	0
MULLER	1949 STORAGE	0	0	140	39	194	203	120	0
ROWE	1949 DECREE	0	277	417	857	277	334	336	347
ROWE	1949 FLOOD	0	0	0	0	0	0	0	0

Diversions

ROWE	1949 STORAGE	0	153	603	311	910	503	574	254
STROSNIDER (EAST)	1949 DECREE	0	85	163	420	179	64	77	79
STROSNIDER (EAST)	1949 FLOOD	0	0	0	0	0	0	0	0
STROSNIDER (EAST)	1949 STORAGE	0	63	405	220	254	208	185	18
STROSNIDER (WEST)	1949 DECREE	0	0	25	48	0	0	0	0
STROSNIDER (WEST)	1949 FLOOD	0	0	0	0	0	0	0	0
STROSNIDER (WEST)	1949 STORAGE	0	0	80	0	80	0	0	0
HIGH	1949 DECREE	0	27	0	242	0	0	0	0
HIGH	1949 FLOOD	0	0	0	0	0	0	0	0
HIGH	1949 STORAGE	0	446	533	706	626	502	113	10
GREENWOOD	1949 DECREE	0	252	680	1437	636	307	309	319
GREENWOOD	1949 FLOOD	0	0	0	0	0	0	0	0
GREENWOOD	1949 STORAGE	0	153	0	198	925	587	245	26
NELSON	1949 DECREE	0	21	46	254	4	0	0	0
NELSON	1949 FLOOD	0	0	0	0	0	0	0	0
NELSON	1949 STORAGE	0	193	286	150	0	160	60	0
HALL DANIELS	1949 DECREE	0	57	283	1203	348	66	100	104
HALL DANIELS	1949 FLOOD	0	0	0	0	0	0	0	0
HALL DANIELS	1949 STORAGE	0	431	1477	957	1296	1057	355	24
HILBUN	1949 DECREE	0	30	41	418	38	0	0	0
HILBUN	1949 FLOOD	0	0	0	0	0	0	0	0
HILBUN	1949 STORAGE	0	46	44	12	117	185	37	0
BAKER SNYDER	1949 DECREE	0	2	21	243	9	0	0	0
BAKER SNYDER	1949 FLOOD	0	0	0	0	0	0	0	0
BAKER SNYDER	1949 STORAGE	0	90	167	59	125	129	6	0
MICKEY	1949 DECREE	0	296	783	1197	760	247	275	284
MICKEY	1949 FLOOD	0	0	0	0	0	0	0	0
MICKEY	1949 STORAGE	0	72	317	315	330	404	119	16
FOX	1949 DECREE	0	660	1473	2199	1484	410	650	658
FOX	1949 FLOOD	0	0	0	0	0	0	0	0
FOX	1949 STORAGE	0	83	562	341	783	1133	431	0
SWEETMAN	1949 DECREE	0	49	41	273	33	0	0	0
SWEETMAN	1949 FLOOD	0	0	0	0	0	0	0	0
SWEETMAN	1949 STORAGE	0	0	0	0	46	0	0	12
SCEIRINE	1949 DECREE	0	220	411	653	402	215	184	0
SCEIRINE	1949 FLOOD	0	0	0	0	0	0	0	0
SCEIRINE	1949 STORAGE	0	0	45	248	226	196	0	0
DRESSLER	1949 DECREE	0	93	248	240	248	248	224	0
DRESSLER	1949 FLOOD	0	0	0	0	0	0	0	0
DRESSLER	1949 STORAGE	0	0	0	0	0	0	0	0
BURKHAM	1949 DECREE	0	32	142	310	130	0	0	0
BURKHAM	1949 FLOOD	0	0	0	0	0	0	0	0
BURKHAM	1949 STORAGE	0	5	156	0	102	16	0	0
LEWIS	1950 DECREE	0	0	6	58	34	0	0	0
LEWIS	1950 FLOOD	0	0	0	0	0	0	0	0
LEWIS	1950 STORAGE	0	20	20	1	20	28	10	6
FLEISCHMAN	1950 DECREE	28	104	193	692	454	107	104	107
FLEISCHMAN	1950 FLOOD	0	0	0	0	0	0	0	0
FLEISCHMAN	1950 STORAGE	0	490	636	50	372	749	92	0
AHLWEDE	1950 DECREE	0	178	257	575	418	130	125	130
AHLWEDE	1950 FLOOD	0	0	0	0	0	0	0	0
AHLWEDE	1950 STORAGE	0	0	93	0	93	301	33	191
ROWE	1950 DECREE	310	343	435	853	641	351	336	347
ROWE	1950 FLOOD	0	0	0	0	0	0	0	0
ROWE	1950 STORAGE	0	392	998	172	939	1287	155	70
STROSNIDER (EAST)	1950 DECREE	0	177	139	338	320	79	77	79
STROSNIDER (EAST)	1950 FLOOD	0	0	0	0	0	0	0	0
STROSNIDER (EAST)	1950 STORAGE	0	255	329	170	219	435	126	0
STROSNIDER (WEST)	1950 DECREE	0	0	5	120	0	0	0	0
STROSNIDER (WEST)	1950 FLOOD	0	0	0	0	0	0	0	0

Diversions

STROSNIDER (WEST)	1950 STORAGE	0	27	166	48	80	42	0	0
HIGH	1950 DECREE	0	0	38	293	179	0	0	32
HIGH	1950 FLOOD	0	0	0	0	0	0	0	0
HIGH	1950 STORAGE	0	87	718	451	519	584	122	9
GREENWOOD	1950 DECREE	374	437	610	1583	1119	380	340	536
GREENWOOD	1950 FLOOD	0	0	0	0	0	0	0	0
GREENWOOD	1950 STORAGE	0	390	839	238	597	975	241	176
NELSON	1950 DECREE	0	0	13	186	136	0	0	0
NELSON	1950 FLOOD	0	0	0	0	0	0	0	0
NELSON	1950 STORAGE	0	170	267	139	175	218	126	80
HALL DANIELS	1950 DECREE	0	108	307	1232	784	111	71	48
HALL DANIELS	1950 FLOOD	0	0	0	0	0	0	0	0
HALL DANIELS	1950 STORAGE	0	759	1285	662	1007	1299	245	78
HILBUN	1950 DECREE	0	21	73	406	258	0	0	8
HILBUN	1950 FLOOD	0	0	0	0	0	0	0	0
HILBUN	1950 STORAGE	0	50	91	0	48	117	66	32
BAKER SNYDER	1950 DECREE	0	0	35	262	164	0	0	0
BAKER SNYDER	1950 FLOOD	0	0	0	0	0	0	0	0
BAKER SNYDER	1950 STORAGE	0	72	192	34	136	198	0	0
MICKEY	1950 DECREE	225	600	626	1187	1019	446	275	486
MICKEY	1950 FLOOD	0	0	0	0	0	0	0	0
MICKEY	1950 STORAGE	0	140	446	77	241	452	178	16
FOX	1950 DECREE	125	1149	1190	2449	2049	921	644	601
FOX	1950 FLOOD	0	0	0	0	0	0	0	0
FOX	1950 STORAGE	0	198	645	208	658	989	673	288
SWEETMAN	1950 DECREE	0	0	10	0	0	0	0	0
SWEETMAN	1950 FLOOD	0	0	0	0	0	0	0	0
SWEETMAN	1950 STORAGE	0	0	0	0	0	0	0	0
FREDERICKS RANCH	1950 DECREE	0	143	337	605	487	270	221	0
FREDERICKS RANCH	1950 FLOOD	0	0	0	0	0	0	0	0
FREDERICKS RANCH	1950 STORAGE	0	0	115	70	126	140	30	0
DRESSLER	1950 DECREE	0	60	248	240	232	186	180	0
DRESSLER	1950 FLOOD	0	0	0	0	0	0	0	0
DRESSLER	1950 STORAGE	0	0	0	0	0	0	0	0
BURKHAM	1950 DECREE	0	29	96	310	206	42	0	0
BURKHAM	1950 FLOOD	0	0	0	0	0	0	0	0
BURKHAM	1950 STORAGE	0	72	152	76	141	360	62	0
MCLAUGHLIN	1951 DECREE	0	0	9	64	24	0	0	24
MCLAUGHLIN	1951 FLOOD	0	0	20	0	0	0	0	0
MCLAUGHLIN	1951 STORAGE	0	0	0	0	0	44	60	38
FLEISCHMAN	1951 DECREE	0	229	220	701	417	107	104	107
FLEISCHMAN	1951 FLOOD	0	0	318	1861	279	0	0	0
FLEISCHMAN	1951 STORAGE	0	0	0	0	1284	1500	272	0
AHLSWEDE	1951 DECREE	0	461	321	575	537	199	125	130
AHLSWEDE	1951 FLOOD	0	0	31	0	0	0	0	0
AHLSWEDE	1951 STORAGE	0	0	0	0	0	0	56	0
ROWE	1951 DECREE	0	526	467	864	686	360	344	458
ROWE	1951 FLOOD	0	280	531	490	86	0	0	0
ROWE	1951 STORAGE	0	0	0	0	829	1809	568	320
STROSNIDER (EAST)	1951 DECREE	260	228	181	323	383	69	57	0
STROSNIDER (EAST)	1951 FLOOD	0	192	334	305	30	0	0	0
STROSNIDER (EAST)	1951 STORAGE	0	0	0	0	228	291	420	0
STROSNIDER (WEST)	1951 DECREE	80	4	37	162	0	10	0	20
STROSNIDER (WEST)	1951 FLOOD	0	12	87	0	0	0	0	0
STROSNIDER (WEST)	1951 STORAGE	0	0	0	0	0	10	0	92
HIGH	1951 DECREE	170	0	38	382	114	0	0	73
HIGH	1951 FLOOD	0	273	645	687	184	0	0	0
HIGH	1951 STORAGE	0	0	0	0	729	573	553	40
HILBUN	1951 DECREE	59	92	91	334	189	36	0	0
HILBUN	1951 FLOOD	0	36	17	0	40	0	0	0

Diversions

HILBUN	1951 STORAGE	0	0	0	0	42	159	150	24
G&H MUTUAL	1951 DECREE	668	1528	1275	3379	2472	648	570	668
G&H MUTUAL	1951 FLOOD	0	1064	2128	1930	295	0	0	0
G&H MUTUAL	1951 STORAGE	0	0	0	0	2383	2498	2239	360
FOX-MICKEY	1951 DECREE	604	2677	2484	3656	3334	2056	1868	1622
FOX-MICKEY	1951 FLOOD	0	150	773	1419	277	0	0	0
FOX-MICKEY	1951 STORAGE	0	0	0	0	1080	1241	1318	301
FREDERICKS RANCH	1951 DECREE	0	461	427	605	590	427	413	138
FREDERICKS RANCH	1951 FLOOD	0	0	0	274	90	0	0	0
FREDERICKS RANCH	1951 STORAGE	0	0	0	0	148	270	139	0
DRESSLER	1951 DECREE	0	0	47	178	198	186	18	0
DRESSLER	1951 FLOOD	0	0	0	0	0	0	0	0
DRESSLER	1951 STORAGE	0	0	0	0	0	0	0	0
BURKHAM	1951 DECREE	0	163	156	310	237	99	96	32
BURKHAM	1951 FLOOD	0	0	24	70	50	0	0	0
BURKHAM	1951 STORAGE	0	0	0	0	155	188	540	48
PADIAS	1952 DECREE	0	21	69	35	0	0	0	0
PADIAS	1952 FLOOD	0	0	0	0	0	0	0	0
PADIAS	1952 STORAGE	0	0	0	0	0	0	0	0
EAST WALKER RANCHES	1952 DECREE	0	164	724	723	823	685	436	290
EAST WALKER RANCHES	1952 FLOOD	0	0	215	296	123	40	0	0
EAST WALKER RANCHES	1952 STORAGE	0	0	0	0	0	285	1372	200
AHLSWEDE	1952 DECREE	0	134	595	572	591	459	434	0
AHLSWEDE	1952 FLOOD	0	20	28	0	0	0	0	0
AHLSWEDE	1952 STORAGE	0	0	0	0	0	0	0	0
FRYER CATTLE CO.	1952 DECREE	0	202	893	864	893	893	575	489
FRYER CATTLE CO.	1952 FLOOD	0	218	1047	1992	2331	1231	0	0
FRYER CATTLE CO.	1952 STORAGE	0	0	0	0	0	378	1001	0
STROSNIDER (EAST)	1952 DECREE	0	0	307	388	420	222	261	256
STROSNIDER (EAST)	1952 FLOOD	0	0	461	501	419	32	0	0
STROSNIDER (EAST)	1952 STORAGE	0	0	0	0	0	0	265	110
STROSNIDER (WEST)	1952 DECREE	0	0	146	0	0	0	0	0
STROSNIDER (WEST)	1952 FLOOD	0	0	0	0	32	176	0	0
STROSNIDER (WEST)	1952 STORAGE	0	0	0	0	0	0	0	24
HIGH	1952 DECREE	0	89	396	383	378	396	176	0
HIGH	1952 FLOOD	0	776	1164	1094	1105	300	0	0
HIGH	1952 STORAGE	0	0	0	0	0	405	693	380
HILBUN	1952 DECREE	0	65	138	134	316	346	158	86
HILBUN	1952 FLOOD	0	0	0	0	0	0	0	0
HILBUN	1952 STORAGE	0	0	0	0	0	0	190	54
G&H MUTUAL	1952 DECREE	0	2577	3526	3125	3456	3297	2318	1720
G&H MUTUAL	1952 FLOOD	0	115	1777	2562	3606	1003	0	0
G&H MUTUAL	1952 STORAGE	0	0	0	0	0	1172	1242	178
FOX-MICKEY	1952 DECREE	0	1892	3579	3704	3652	3791	2740	2141
FOX-MICKEY	1952 FLOOD	0	170	2174	2081	2527	219	0	0
FOX-MICKEY	1952 STORAGE	0	0	0	0	0	119	891	10
DRESSLER	1952 DECREE	0	0	0	28	124	0	0	0
DRESSLER	1952 FLOOD	0	0	0	0	0	0	0	0
DRESSLER	1952 STORAGE	0	0	0	0	0	0	0	0
BURKHAM	1952 DECREE	0	0	114	310	320	0	0	0
BURKHAM	1952 FLOOD	0	0	118	297	192	0	0	0
BURKHAM	1952 STORAGE	0	0	0	0	0	0	0	0
FREDERICKS RANCH	1952 DECREE	0	0	222	605	625	0	0	0
FREDERICKS RANCH	1952 FLOOD	0	0	263	533	159	0	0	0
FREDERICKS RANCH	1952 STORAGE	0	0	0	0	0	0	0	0
PADIAS	1953 DECREE	0	0	0	94	85	0	0	0
PADIAS	1953 FLOOD	0	0	0	0	0	0	0	0
PADIAS	1953 STORAGE	0	0	0	0	0	0	0	0
EAST WALKER RANCHES	1953 DECREE	0	166	386	701	691	198	104	45
EAST WALKER RANCHES	1953 FLOOD	0	0	405	564	690	0	0	0

Diversions

EAST WALKER RANCHES	1953 STORAGE	0	633	0	0	277	1000	1095	408
DREYER, HERMAN	1953 DECREE	0	291	472	485	578	435	193	54
DREYER, HERMAN	1953 FLOOD	0	0	0	0	0	0	0	0
DREYER, HERMAN	1953 STORAGE	0	66	0	0	0	76	158	0
FRYER CATTLE CO.	1953 DECREE	0	399	553	864	858	345	344	149
FRYER CATTLE CO.	1953 FLOOD	0	0	711	323	258	0	0	0
FRYER CATTLE CO.	1953 STORAGE	0	479	0	0	124	855	1044	293
STROSNIDER (EAST)	1953 DECREE	0	101	355	371	479	253	61	33
STROSNIDER (EAST)	1953 FLOOD	0	0	231	263	387	0	0	0
STROSNIDER (EAST)	1953 STORAGE	0	11	0	0	164	583	365	201
STROSNIDER (WEST)	1953 DECREE	0	0	11	113	0	3	0	0
STROSNIDER (WEST)	1953 FLOOD	0	0	0	0	10	0	0	0
STROSNIDER (WEST)	1953 STORAGE	0	24	0	0	90	187	0	108
HIGH	1953 DECREE	0	0	0	521	332	0	0	0
HIGH	1953 FLOOD	0	0	302	445	716	0	0	0
HIGH	1953 STORAGE	0	480	0	0	416	1016	660	98
HILBUN	1953 DECREE	0	21	86	133	263	92	30	0
HILBUN	1953 FLOOD	0	0	134	14	13	0	0	0
HILBUN	1953 STORAGE	0	9	0	0	16	171	121	76
G&H MUTUAL	1953 DECREE	0	927	1850	3129	3337	1034	570	247
G&H MUTUAL	1953 FLOOD	0	0	1768	1802	1735	0	0	0
G&H MUTUAL	1953 STORAGE	0	1426	0	0	1067	4112	2850	487
FOX-MICKEY	1953 DECREE	0	1154	3067	2948	3733	2611	1885	809
FOX-MICKEY	1953 FLOOD	0	0	568	789	898	0	0	0
FOX-MICKEY	1953 STORAGE	0	671	0	0	365	1923	1475	274
DRESSLER	1953 DECREE	0	0	239	269	278	278	125	0
DRESSLER	1953 FLOOD	0	0	0	0	0	0	0	0
DRESSLER	1953 STORAGE	0	0	0	0	0	0	0	0
BURKHAM	1953 DECREE	0	70	161	288	320	177	96	26
BURKHAM	1953 FLOOD	0	0	564	209	184	0	0	0
BURKHAM	1953 STORAGE	0	17	0	0	64	391	454	121
FREDERICKS RANCH	1953 DECREE	0	229	484	573	625	449	317	84
FREDERICKS RANCH	1953 FLOOD	0	0	137	120	68	0	0	0
FREDERICKS RANCH	1953 STORAGE	0	12	0	0	0	373	239	0
EAST WALKER RANCHES	1954 DECREE	0	408	600	532	187	107	104	52
EAST WALKER RANCHES	1954 FLOOD	0	265	453	0	0	0	0	0
EAST WALKER RANCHES	1954 STORAGE	0	192	453	732	1429	212	628	0
DREYER, HERMAN	1954 DECREE	0	173	595	575	378	130	125	31
DREYER, HERMAN	1954 FLOOD	0	0	0	0	0	0	0	0
DREYER, HERMAN	1954 STORAGE	0	0	0	0	154	235	289	44
WALLACE, N.	1954 DECREE	0	413	727	706	405	356	344	86
WALLACE, N.	1954 FLOOD	0	331	762	0	0	0	0	0
WALLACE, N.	1954 STORAGE	0	248	762	1550	1705	248	310	50
STROSNIDER (EAST)	1954 DECREE	0	48	398	322	241	61	69	13
STROSNIDER (EAST)	1954 FLOOD	0	9	343	0	0	0	0	0
STROSNIDER (EAST)	1954 STORAGE	0	9	343	254	392	383	369	47
STROSNIDER (WEST)	1954 DECREE	0	0	0	0	0	0	0	0
STROSNIDER (WEST)	1954 FLOOD	0	0	113	0	0	0	0	0
STROSNIDER (WEST)	1954 STORAGE	0	0	113	84	28	42	106	0
HIGH	1954 DECREE	0	193	115	141	0	0	0	0
HIGH	1954 FLOOD	0	181	399	0	0	0	0	0
HIGH	1954 STORAGE	0	141	399	732	817	614	209	12
HILBUN	1954 DECREE	0	152	333	235	56	0	0	0
HILBUN	1954 FLOOD	0	55	60	0	0	0	0	0
HILBUN	1954 STORAGE	0	18	60	60	208	232	156	0
G&H MUTUAL	1954 DECREE	0	1460	2819	2606	1164	485	406	203
G&H MUTUAL	1954 FLOOD	0	208	1879	0	0	0	0	0
G&H MUTUAL	1954 STORAGE	0	182	1879	1323	3749	2926	1359	125
FOX-MICKEY	1954 DECREE	0	2369	3545	3428	2610	1300	912	456
FOX-MICKEY	1954 FLOOD	0	66	539	0	0	0	0	0

Diversions

FOX-MICKEY	1954 STORAGE	0	66	539	705	2093	1689	762	130
FREDERICKS RANCH	1954 DECREE	0	271	526	566	436	267	0	0
FREDERICKS RANCH	1954 FLOOD	0	32	0	0	0	0	0	0
FREDERICKS RANCH	1954 STORAGE	0	8	0	65	183	132	36	0
DRESSLER	1954 DECREE	0	72	278	269	278	278	0	0
DRESSLER	1954 FLOOD	0	0	0	0	0	0	0	0
DRESSLER	1954 STORAGE	0	0	0	0	0	0	0	0
BURKHAM	1954 DECREE	0	26	247	199	122	38	0	0
BURKHAM	1954 FLOOD	0	253	136	0	0	0	0	0
BURKHAM	1954 STORAGE	0	206	136	152	411	430	24	0
EAST WALKER RANCHES	1955 DECREE	0	97	107	642	129	107	104	90
EAST WALKER RANCHES	1955 FLOOD	0	0	0	0	0	0	0	0
EAST WALKER RANCHES	1955 STORAGE	0	502	307	126	484	436	0	0
DREYER, HERMAN	1955 DECREE	0	113	140	561	340	130	125	109
DREYER, HERMAN	1955 FLOOD	0	0	0	0	0	0	18	0
DREYER, HERMAN	1955 STORAGE	0	50	0	0	0	324	130	0
WALLACE, N.	1955 DECREE	0	342	353	787	398	788	336	291
WALLACE, N.	1955 FLOOD	0	0	0	0	0	0	0	101
WALLACE, N.	1955 STORAGE	0	9	764	583	128	996	96	125
STROSNIDER (EAST)	1955 DECREE	0	0	87	438	200	79	77	67
STROSNIDER (EAST)	1955 FLOOD	0	0	0	0	0	0	26	0
STROSNIDER (EAST)	1955 STORAGE	0	0	334	128	163	304	36	0
STROSNIDER (WEST)	1955 DECREE	0	61	0	0	0	0	0	0
STROSNIDER (WEST)	1955 FLOOD	0	0	0	0	0	0	0	0
STROSNIDER (WEST)	1955 STORAGE	0	16	98	84	0	84	0	0
HIGH	1955 DECREE	0	0	0	281	0	0	0	72
HIGH	1955 FLOOD	0	0	0	0	0	0	0	0
HIGH	1955 STORAGE	0	16	314	274	261	141	118	0
HILBUN	1955 DECREE	0	0	3	358	56	0	0	0
HILBUN	1955 FLOOD	0	0	0	0	0	0	0	0
HILBUN	1955 STORAGE	0	0	99	0	112	160	37	0
FENILI, BRUNO	1955 DECREE	0	0	0	0	0	0	0	0
FENILI, BRUNO	1955 FLOOD	0	0	0	0	0	0	0	0
FENILI, BRUNO	1955 STORAGE	0	0	24	16	0	18	0	0
G&H MUTUAL	1955 DECREE	0	497	533	2987	1032	504	406	352
G&H MUTUAL	1955 FLOOD	0	0	0	0	0	0	42	0
G&H MUTUAL	1955 STORAGE	0	296	2359	670	2067	1629	543	151
FOX-MICKEY	1955 DECREE	0	1584	1499	3544	2456	1436	912	790
FOX-MICKEY	1955 FLOOD	0	0	0	0	0	0	0	0
FOX-MICKEY	1955 STORAGE	0	0	954	287	958	1064	669	24
FREDERICKS RANCH	1955 DECREE	0	233	254	545	471	217	221	0
FREDERICKS RANCH	1955 FLOOD	0	0	0	0	0	0	0	0
FREDERICKS RANCH	1955 STORAGE	0	0	0	24	90	111	0	0
BURKHAM	1955 DECREE	0	74	58	273	99	74	0	0
BURKHAM	1955 FLOOD	0	0	0	0	0	0	0	0
BURKHAM	1955 STORAGE	0	0	67	160	180	171	102	0
DRESSLER	1955 DECREE	0	153	251	224	278	278	281	0
DRESSLER	1955 FLOOD	0	0	0	0	0	0	0	0
DRESSLER	1955 STORAGE	0	0	0	0	0	0	0	0
EAST WALKER RANCHES	1956 DECREE	0	504	822	795	822	822	448	230
EAST WALKER RANCHES	1956 FLOOD	0	0	0	0	0	0	0	0
EAST WALKER RANCHES	1956 STORAGE	0	0	0	0	0	0	627	0
DREYER, HERMAN	1956 DECREE	0	114	410	575	595	595	575	384
DREYER, HERMAN	1956 FLOOD	0	0	0	0	0	0	0	0
DREYER, HERMAN	1956 STORAGE	0	0	0	0	0	0	0	0
WALLACE, N.	1956 DECREE	0	545	893	864	893	893	548	275
WALLACE, N.	1956 FLOOD	0	0	0	0	0	0	0	0
WALLACE, N.	1956 STORAGE	0	0	0	0	0	812	778	0
STROSNIDER (EAST)	1956 DECREE	0	24	173	485	291	501	360	205
STROSNIDER (EAST)	1956 FLOOD	0	0	0	0	0	0	0	0

Diversions

STROSNIDER (EAST)	1956 STORAGE	0	0	47	427	392	266	304	0
STROSNIDER (WEST)	1956 DECREE	0	0	4	0	210	0	0	0
STROSNIDER (WEST)	1956 FLOOD	0	0	0	0	0	0	0	0
STROSNIDER (WEST)	1956 STORAGE	0	0	46	80	108	0	0	0
HIGH	1956 DECREE	0	140	396	383	396	370	115	0
HIGH	1956 FLOOD	0	0	0	0	0	0	0	0
HIGH	1956 STORAGE	0	0	679	1037	1898	845	889	288
HILBUN	1956 DECREE	0	196	363	450	465	465	197	59
HILBUN	1956 FLOOD	0	0	0	0	0	0	0	0
HILBUN	1956 STORAGE	0	0	0	0	0	0	48	40
G&H MUTUAL	1956 DECREE	0	1141	3492	3379	3762	3506	2275	920
G&H MUTUAL	1956 FLOOD	0	0	0	0	0	0	0	0
G&H MUTUAL	1956 STORAGE	0	79	2047	2742	3699	1799	1703	0
FOX-MICKEY	1956 DECREE	0	1461	3738	3704	3828	3704	3038	712
FOX-MICKEY	1956 FLOOD	0	0	0	0	0	0	0	0
FOX-MICKEY	1956 STORAGE	0	0	1045	2037	2022	280	414	0
EAST WALKER RANCHES	1957 DECREE	0	253	521	795	534	107	104	38
EAST WALKER RANCHES	1957 FLOOD	0	402	994	657	37	0	0	0
EAST WALKER RANCHES	1957 STORAGE	0	0	0	0	735	1440	986	99
DREYER, HERMAN	1957 DECREE	0	159	566	57	566	160	125	46
DREYER, HERMAN	1957 FLOOD	0	0	0	0	0	0	0	0
DREYER, HERMAN	1957 STORAGE	0	0	0	0	0	250	426	71
WALLACE, N.	1957 DECREE	0	428	682	864	670	339	278	91
WALLACE, N.	1957 FLOOD	0	676	420	121	61	0	0	0
WALLACE, N.	1957 STORAGE	0	0	0	0	1106	1236	1396	286
STROSNIDER (EAST)	1957 DECREE	0	10	368	323	397	54	61	5
STROSNIDER (EAST)	1957 FLOOD	0	8	326	333	146	0	0	0
STROSNIDER (EAST)	1957 STORAGE	0	0	0	0	399	519	533	35
STROSNIDER (WEST)	1957 DECREE	0	0	16	162	10	0	5	0
STROSNIDER (WEST)	1957 FLOOD	0	0	59	178	0	0	0	0
STROSNIDER (WEST)	1957 STORAGE	0	0	0	0	140	138	52	0
HIGH	1957 DECREE	0	115	128	326	191	0	0	0
HIGH	1957 FLOOD	0	476	623	1009	129	0	0	0
HIGH	1957 STORAGE	0	0	0	0	1308	1458	630	0
HILBUN	1957 DECREE	0	199	236	0	272	89	41	0
HILBUN	1957 FLOOD	0	84	49	0	0	0	0	0
HILBUN	1957 STORAGE	0	0	0	0	117	245	129	0
G&H MUTUAL	1957 DECREE	0	856	2458	3379	2554	589	488	149
G&H MUTUAL	1957 FLOOD	0	1348	2226	1985	705	0	0	0
G&H MUTUAL	1957 STORAGE	0	0	0	0	3508	4018	2242	261
FOX-MICKEY	1957 DECREE	0	1470	3388	3706	3429	1980	1414	343
FOX-MICKEY	1957 FLOOD	0	62	624	890	225	0	0	0
FOX-MICKEY	1957 STORAGE	0	0	0	0	1089	1976	1345	206
FENILI, BRUNO	1957 DECREE	0	0	0	0	0	0	0	0
FENILI, BRUNO	1957 FLOOD	0	0	0	48	0	0	0	0
FENILI, BRUNO	1957 STORAGE	0	0	0	0	49	30	28	0
FREDERICKS RANCH	1957 DECREE	0	189	471	484	574	340	317	0
FREDERICKS RANCH	1957 FLOOD	0	0	0	0	0	0	0	0
FREDERICKS RANCH	1957 STORAGE	0	0	0	0	71	162	84	0
BURKHAM	1957 DECREE	0	54	182	31	199	99	48	0
BURKHAM	1957 FLOOD	0	56	0	0	0	0	0	0
BURKHAM	1957 STORAGE	0	0	0	0	74	155	120	0
DRESSLER	1957 DECREE	0	152	278	206	197	134	27	0
DRESSLER	1957 FLOOD	0	0	0	0	0	0	0	0
DRESSLER	1957 STORAGE	0	0	0	0	0	0	0	0
EAST WALKER RANCHES	1958 DECREE	0	265	822	795	822	822	795	451
EAST WALKER RANCHES	1958 FLOOD	0	243	755	1209	1039	0	0	0
EAST WALKER RANCHES	1958 STORAGE	0	0	0	0	0	831	1005	251
DREYER, HERMAN	1958 DECREE	0	160	496	480	591	556	575	326
DREYER, HERMAN	1958 FLOOD	0	0	300	360	277	0	0	0

Diversions

DREYER, HERMAN	1958 STORAGE	0	0	0	0	0	176	0	0
WALLACE, N.	1958 DECREE	0	288	893	864	893	893	864	490
WALLACE, N.	1958 FLOOD	0	486	895	700	835	0	0	0
WALLACE, N.	1958 STORAGE	0	0	0	0	0	600	952	232
STROSNIDER (EAST)	1958 DECREE	0	0	388	485	404	501	210	210
STROSNIDER (EAST)	1958 FLOOD	0	0	382	419	567	0	0	0
STROSNIDER (EAST)	1958 STORAGE	0	0	0	0	0	864	0	116
STROSNIDER (WEST)	1958 DECREE	0	0	0	0	0	0	0	0
STROSNIDER (WEST)	1958 FLOOD	0	0	240	0	176	0	0	0
STROSNIDER (WEST)	1958 STORAGE	0	0	0	0	0	140	0	0
HIGH	1958 DECREE	0	138	370	319	357	332	383	217
HIGH	1958 FLOOD	0	539	1635	1061	1624	0	0	0
HIGH	1958 STORAGE	0	0	0	0	0	892	993	129
HILBUN	1958 DECREE	0	194	471	456	471	441	456	186
HILBUN	1958 FLOOD	0	0	29	19	0	0	0	0
HILBUN	1958 STORAGE	0	0	0	0	0	0	0	0
G&H MUTUAL	1958 DECREE	0	1951	3492	3046	3492	2967	3379	1206
G&H MUTUAL	1958 FLOOD	0	1230	3902	1612	4566	0	0	0
G&H MUTUAL	1958 STORAGE	0	0	0	0	0	1164	966	28
FOX-MICKEY	1958 DECREE	0	2492	3809	3034	3809	3205	2671	792
FOX-MICKEY	1958 FLOOD	0	430	2359	636	1996	0	0	0
FOX-MICKEY	1958 STORAGE	0	0	0	0	0	266	317	0
FREDERICKS RANCH	1958 DECREE	0	152	395	487	504	464	0	0
FREDERICKS RANCH	1958 FLOOD	0	0	0	0	147	0	0	0
FREDERICKS RANCH	1958 STORAGE	0	0	0	0	0	52	0	0
BURKHAM	1958 DECREE	0	25	248	339	281	212	0	0
BURKHAM	1958 FLOOD	0	0	0	0	0	0	0	0
BURKHAM	1958 STORAGE	0	0	0	0	0	0	0	0
DRESSLER	1958 DECREE	0	0	278	116	188	179	0	0
DRESSLER	1958 FLOOD	0	0	0	0	0	0	0	0
DRESSLER	1958 STORAGE	0	0	0	0	0	0	0	0
EAST WALKER RANCHES	1959 DECREE	0	129	190	366	111	107	104	0
EAST WALKER RANCHES	1959 FLOOD	0	0	0	0	0	0	0	0
EAST WALKER RANCHES	1959 STORAGE	0	587	1206	1092	833	134	18	0
DREYER, HERMAN	1959 DECREE	0	309	393	561	150	130	125	0
DREYER, HERMAN	1959 FLOOD	0	0	0	0	0	0	0	0
DREYER, HERMAN	1959 STORAGE	0	32	168	177	67	323	227	0
WALLACE, N.	1959 DECREE	0	311	394	627	351	347	336	0
WALLACE, N.	1959 FLOOD	0	0	0	0	0	0	0	0
WALLACE, N.	1959 STORAGE	0	0	393	452	785	891	799	0
STROSNIDER (EAST)	1959 DECREE	0	0	154	315	95	72	77	0
STROSNIDER (EAST)	1959 FLOOD	0	0	0	0	0	0	0	0
STROSNIDER (EAST)	1959 STORAGE	0	0	267	236	493	440	0	0
STROSNIDER (WEST)	1959 DECREE	0	5	74	0	0	8	0	0
STROSNIDER (WEST)	1959 FLOOD	0	0	0	0	0	0	0	0
STROSNIDER (WEST)	1959 STORAGE	0	43	377	0	0	35	0	0
HIGH	1959 DECREE	0	0	0	0	0	0	0	0
HIGH	1959 FLOOD	0	0	0	0	0	0	0	0
HIGH	1959 STORAGE	0	418	956	1422	368	209	33	0
HILBUN	1959 DECREE	0	49	296	180	6	0	0	0
HILBUN	1959 FLOOD	0	0	0	0	0	0	0	0
HILBUN	1959 STORAGE	0	110	154	122	140	143	58	0
G&H MUTUAL	1959 DECREE	0	832	1280	2295	450	420	406	0
G&H MUTUAL	1959 FLOOD	0	0	0	0	0	0	0	0
G&H MUTUAL	1959 STORAGE	0	2348	2426	1955	3038	1540	818	0
FOX-MICKEY	1959 DECREE	0	2047	2427	3163	1158	942	912	0
FOX-MICKEY	1959 FLOOD	0	0	0	0	0	0	0	0
FOX-MICKEY	1959 STORAGE	0	134	767	533	1835	1765	696	0
FREDERICKS RANCH	1959 DECREE	0	0	67	547	241	228	221	0
FREDERICKS RANCH	1959 FLOOD	0	0	0	0	0	0	0	0

Diversions

FREDERICKS RANCH	1959 STORAGE	0	0	8	86	376	240	0	0
BURKHAM	1959 DECREE	0	24	19	241	29	0	0	0
BURKHAM	1959 FLOOD	0	0	0	0	0	0	0	0
BURKHAM	1959 STORAGE	0	6	182	222	512	352	0	0
DRESSLER	1959 DECREE	0	0	0	209	266	278	81	0
DRESSLER	1959 FLOOD	0	80	0	0	0	0	0	0
DRESSLER	1959 STORAGE	0	0	0	0	0	0	0	0
FENILI, BRUNO	1959 DECREE	0	0	0	0	0	0	0	0
FENILI, BRUNO	1959 FLOOD	0	0	0	0	0	0	0	0
FENILI, BRUNO	1959 STORAGE	0	0	0	49	30	0	42	0
EAST WALKER RANCHES	1960 DECREE	28	104	107	324	95	104	0	0
EAST WALKER RANCHES	1960 FLOOD	0	0	0	0	0	0	0	0
EAST WALKER RANCHES	1960 STORAGE	0	50	409	356	720	343	0	0
DREYER, HERMAN	1960 DECREE	33	125	263	439	84	0	0	0
DREYER, HERMAN	1960 FLOOD	0	0	0	0	0	0	0	0
DREYER, HERMAN	1960 STORAGE	0	0	0	0	245	310	60	0
WALLACE, N.	1960 DECREE	108	373	363	492	303	240	0	0
WALLACE, N.	1960 FLOOD	0	0	0	0	0	0	0	0
WALLACE, N.	1960 STORAGE	0	40	234	271	622	496	693	0
STROSNIDER (EAST)	1960 DECREE	38	85	105	279	61	50	0	0
STROSNIDER (EAST)	1960 FLOOD	0	0	0	0	0	0	0	0
STROSNIDER (EAST)	1960 STORAGE	0	106	194	157	336	38	0	0
STROSNIDER (WEST)	1960 DECREE	0	20	55	0	18	15	0	0
STROSNIDER (WEST)	1960 FLOOD	0	0	0	0	0	0	0	0
STROSNIDER (WEST)	1960 STORAGE	0	83	112	0	77	79	0	0
HIGH	1960 DECREE	0	0	3	30	0	0	0	0
HIGH	1960 FLOOD	0	0	0	0	0	0	0	0
HIGH	1960 STORAGE	0	0	182	164	121	102	31	0
HILBUN	1960 DECREE	20	20	47	114	0	0	0	0
HILBUN	1960 FLOOD	0	0	0	0	0	0	0	0
HILBUN	1960 STORAGE	0	30	20	30	88	10	5	0
G&H MUTUAL	1960 DECREE	0	491	661	1609	276	0	0	0
G&H MUTUAL	1960 FLOOD	0	0	0	0	0	0	0	0
G&H MUTUAL	1960 STORAGE	0	414	2223	1013	1336	745	56	0
FOX-MICKEY	1960 DECREE	623	1743	1921	2766	639	0	0	0
FOX-MICKEY	1960 FLOOD	0	0	0	0	0	0	0	0
FOX-MICKEY	1960 STORAGE	0	0	501	460	1257	921	215	0
FREDERICKS RANCH	1960 DECREE	47	245	328	459	225	125	0	0
FREDERICKS RANCH	1960 FLOOD	0	0	0	0	0	0	0	0
FREDERICKS RANCH	1960 STORAGE	0	0	0	0	204	140	0	0
BURKHAM	1960 DECREE	0	32	80	190	3	0	0	0
BURKHAM	1960 FLOOD	0	0	0	0	0	0	0	0
BURKHAM	1960 STORAGE	0	0	24	0	246	280	95	0
DRESSLER	1960 DECREE	2	125	81	269	278	269	0	0
DRESSLER	1960 FLOOD	0	0	0	0	0	0	0	0
DRESSLER	1960 STORAGE	0	0	0	0	0	0	0	0
EAST WALKER RANCHES	1961 DECREE	0	72.66	107.26	215.72	107.26	133.8	79.7	0
EAST WALKER RANCHES	1961 FLOOD	0	0	0	0	0	0	0	0
EAST WALKER RANCHES	1961 STORAGE	0	227	221.94	0	236.12	39.24	0	0
DREYER, HERMAN	1961 DECREE	0	60.74	83.82	485.88	61.02	0	0	0
DREYER, HERMAN	1961 FLOOD	0	0	0	0	0	0	0	0
DREYER, HERMAN	1961 STORAGE	0	0	0	0	0	40	190	10
WALLACE, N.	1961 DECREE	0	148.8	309.32	419.44	280.56	336	240	72
WALLACE, N.	1961 FLOOD	0	0	0	0	0	0	0	0
WALLACE, N.	1961 STORAGE	0	0	148.28	0	322	166	324	91.38
STROSNIDER (EAST)	1961 DECREE	0	53.76	74.24	292.88	46.48	0	0	0
STROSNIDER (EAST)	1961 FLOOD	0	0	0	0	0	0	0	0
STROSNIDER (EAST)	1961 STORAGE	0	0	307.66	0	249.3	0	0	0
STROSNIDER (WEST)	1961 DECREE	0	0	12.8	0	0	0	0	0
STROSNIDER (WEST)	1961 FLOOD	0	0	0	0	0	0	0	0

Diversions

STROSNIDER (WEST)	1961 STORAGE	0	0	47.96	0	0	0	0	0
HIGH	1961 DECREE	0	2	0	38.28	0	236	0	0
HIGH	1961 FLOOD	0	0	0	0	0	0	0	0
HIGH	1961 STORAGE	0	0	16	36	4	2	43.68	0
HILBUN	1961 DECREE	0	0	8.88	129.64	14.8	0	0	0
HILBUN	1961 FLOOD	0	0	0	0	0	0	0	0
HILBUN	1961 STORAGE	0	0	0	12	19.16	8	0	0
G&H MUTUAL	1961 DECREE	0	196	309	1465	301	728	16	0
G&H MUTUAL	1961 FLOOD	0	0	0	0	0	0	0	0
G&H MUTUAL	1961 STORAGE	0	86	592	330	733	309	228	0
FOX-MICKEY	1961 DECREE	0	442	384	2671	435	692	13	0
FOX-MICKEY	1961 FLOOD	0	0	0	0	0	0	0	0
FOX-MICKEY	1961 STORAGE	0	0	279	140	303	113	256	0
FREDERICKS RANCH	1961 DECREE	0	0	146.08	433.6	170.56	128.96	124.8	20.8
FREDERICKS RANCH	1961 FLOOD	0	0	0	0	0	0	0	0
FREDERICKS RANCH	1961 STORAGE	0	0	12	34.8	54.16	26.88	0	0
BURKHAM	1961 DECREE	0	0	43.92	143.12	0	0	0	0
BURKHAM	1961 FLOOD	0	0	0	0	0	0	0	0
BURKHAM	1961 STORAGE	0	0	90.4	28.8	156	0	0	0
DRESSLER	1961 DECREE	0	0	119.52	268.8	277.76	277.76	268.8	44.8
DRESSLER	1961 FLOOD	0	0	0	0	0	0	0	0
DRESSLER	1961 STORAGE	0	0	0	0	0	0	0	0
EAST WALKER RANCHES	1962 DECREE	0	549	724	701	616	121	103	55
EAST WALKER RANCHES	1962 FLOOD	0	50	1020	947	0	0	0	0
EAST WALKER RANCHES	1962 STORAGE	0	0	0	0	0	1043	737	100
DREYER, HERMAN	1962 DECREE	0	175	595	537	297	181	125	67
DREYER, HERMAN	1962 FLOOD	0	0	0	0	0	0	0	0
DREYER, HERMAN	1962 STORAGE	0	0	0	0	39	438	475	106
WALLACE, N.	1962 DECREE	0	230	893	432	796	363	344	184
WALLACE, N.	1962 FLOOD	0	0	310	0	0	0	0	0
WALLACE, N.	1962 STORAGE	0	0	0	0	189	604	735	199
SEAGRAVES, W.N. (EAST)	1962 DECREE	0	298	475	464	449	118	77	41
SEAGRAVES, W.N. (EAST)	1962 FLOOD	0	0	71	12	27	0	0	0
SEAGRAVES, W.N. (EAST)	1962 STORAGE	0	0	0	0	108	400	229	0
HIGH	1962 DECREE	0	98	185	225	210	0	0	0
HIGH	1962 FLOOD	0	409	353	432	384	0	0	0
HIGH	1962 STORAGE	0	0	0	0	1343	724	240	42
HILBUN	1962 DECREE	0	299	108	440	361	26	0	0
HILBUN	1962 FLOOD	0	0	0	0	0	0	0	0
HILBUN	1962 STORAGE	0	0	0	0	63	261	30	90
G&H MUTUAL	1962 DECREE	0	1998	3515	3269	3149	560	406	217
G&H MUTUAL	1962 FLOOD	0	760	775	1521	840	0	0	0
G&H MUTUAL	1962 STORAGE	0	0	0	0	4203	3134	2118	477
FOX-MICKEY	1962 DECREE	0	1861	3785	3539	3664	1373	912	486
FOX-MICKEY	1962 FLOOD	0	72	389	541	266	0	0	0
FOX-MICKEY	1962 STORAGE	0	0	0	0	1034	1469	1123	0
FREDERICKS RANCH	1962 DECREE	0	544	625	605	612	274	191	0
FREDERICKS RANCH	1962 FLOOD	0	0	0	298	0	0	0	0
FREDERICKS RANCH	1962 STORAGE	0	0	0	0	593	336	0	0
BURKHAM	1962 DECREE	0	275	320	310	384	19	0	0
BURKHAM	1962 FLOOD	0	0	24	108	0	0	0	0
BURKHAM	1962 STORAGE	0	0	0	0	216	366	312	0
DRESSLER	1962 DECREE	0	54	197	269	260	278	224	0
DRESSLER	1962 FLOOD	0	0	0	0	0	0	0	0
DRESSLER	1962 STORAGE	0	0	0	0	0	0	0	0
MURPHY, A.S.	1962 DECREE	0	0	0	0	0	0	0	0
MURPHY, A.S.	1962 FLOOD	0	0	0	0	0	0	0	0
MURPHY, A.S.	1962 STORAGE	0	0	0	0	40	290	0	0
EAST WALKER RANCHES	1963 DECREE	0	281.76	469.3	825	852.5	221.4	226.98	136
EAST WALKER RANCHES	1963 FLOOD	0	0	0	0	577	0	0	0

Diversions

EAST WALKER RANCHES	1963 STORAGE	0	218.28	727.92	615	448.5	1676.6	1094.56	0
DREYER, HERMAN	1963 DECREE	0	0	520.32	479.5	230	357.46	320.4	161.8
DREYER, HERMAN	1963 FLOOD	0	0	0	0	0	0	0	0
DREYER, HERMAN	1963 STORAGE	0	0	0	0	0	242.16	377.76	0
WALLACE, N.	1963 DECREE	0	329.62	643.44	720	357.2	447.64	514.84	265.6
WALLACE, N.	1963 FLOOD	0	0	0	0	0	0	0	0
WALLACE, N.	1963 STORAGE	0	0	114	0	0	453.24	225.38	0
SEAGRAVES, W.N. (EAST)	1963 DECREE	0	222.2	369.12	371.68	500.96	227.68	180	107.2
SEAGRAVES, W.N. (EAST)	1963 FLOOD	0	0	0	0	242.16	0	0	0
SEAGRAVES, W.N. (EAST)	1963 STORAGE	0	100.72	132.72	59.24	265.06	317.9	326.84	61.2
SEAGRAVES, W.N. (WEST)	1963 DECREE	0	62.4	0	0	0	0	0	0
SEAGRAVES, W.N. (WEST)	1963 FLOOD	0	0	0	0	0	0	0	0
SEAGRAVES, W.N. (WEST)	1963 STORAGE	0	148.6	132	60	0	0	0	0
HIGH	1963 DECREE	0	0	140.36	317.48	395.56	0	0	0
HIGH	1963 FLOOD	0	0	0	0	530.32	0	0	0
HIGH	1963 STORAGE	0	0	626.4	415.4	224.12	782	504	56
G&H MUTUAL	1963 DECREE	0	875	2388	2732	3584	1236	1001	479
G&H MUTUAL	1963 FLOOD	0	0	0	0	2043	0	0	0
G&H MUTUAL	1963 STORAGE	0	788	2208	1864	1637	3107	2239	144
HILBUN	1963 DECREE	0	148.16	228.8	283.6	471.2	74	0	29.6
HILBUN	1963 FLOOD	0	0	0	0	0	0	0	0
HILBUN	1963 STORAGE	0	0	59.52	18	0	288.96	194	70.4
FOX-MICKEY	1963 DECREE	0	1886	3255	1968	3496	2355	1325	300
FOX-MICKEY	1963 FLOOD	0	0	0	0	1283	0	0	0
FOX-MICKEY	1963 STORAGE	0	23	1075	321	598	1291	930	0
FREDERICKS RANCH	1963 DECREE	0	0	544.96	604.8	624.96	410.56	283.52	105.6
FREDERICKS RANCH	1963 FLOOD	0	0	0	0	266	0	0	0
FREDERICKS RANCH	1963 STORAGE	0	0	32	1001.8	208	410.08	0	0
BURKHAM	1963 DECREE	0	460.8	230	309.6	319.92	122	0	0
BURKHAM	1963 FLOOD	0	0	0	0	226	0	0	0
BURKHAM	1963 STORAGE	0	0	0	120	16	593.6	270.8	0
DRESSLER	1963 DECREE	0	38.4	197.12	268.8	277.76	277.76	62.72	0
DRESSLER	1963 FLOOD	0	0	0	0	0	0	0	0
DRESSLER	1963 STORAGE	0	0	0	0	0	0	0	0
EAST WALKER RANCHES	1964 DECREE	0	80	331	563	107	107	104	35
EAST WALKER RANCHES	1964 FLOOD	0	0	0	0	0	0	0	0
EAST WALKER RANCHES	1964 STORAGE	0	337	689	373	710	1083	148	0
DREYER, HERMAN	1964 DECREE	0	164	335	575	111	64	115	42
DREYER, HERMAN	1964 FLOOD	0	0	0	0	0	0	0	0
DREYER, HERMAN	1964 STORAGE	0	160	181	0	263	245	119	0
WALLACE, N.	1964 DECREE	0	325	515	728	336	298	326	112
WALLACE, N.	1964 FLOOD	0	0	0	0	0	0	0	0
WALLACE, N.	1964 STORAGE	0	0	548	468	803	944	322	0
SEAGRAVES, W.N. (EAST)	1964 DECREE	0	51	236	226	79	79	77	26
SEAGRAVES, W.N. (EAST)	1964 FLOOD	0	0	0	0	0	0	0	0
SEAGRAVES, W.N. (EAST)	1964 STORAGE	0	142	356	109	529	420	206	0
SEAGRAVES, W.N. (WEST)	1964 DECREE	0	0	0	28	21	0	0	0
SEAGRAVES, W.N. (WEST)	1964 FLOOD	0	0	0	0	0	0	0	0
SEAGRAVES, W.N. (WEST)	1964 STORAGE	0	0	276	0	132	96	144	0
HIGH	1964 DECREE	0	27	89	0	0	0	0	0
HIGH	1964 FLOOD	0	0	0	0	0	0	0	0
HIGH	1964 STORAGE	0	157	241	246	698	108	238	0
G&H MUTUAL	1964 DECREE	0	553	1132	2762	431	209	372	135
G&H MUTUAL	1964 FLOOD	0	0	0	0	0	0	0	0
G&H MUTUAL	1964 STORAGE	0	824	2586	862	3653	2036	769	235
HILBUN	1964 DECREE	0	50	121	211	0	0	0	0
HILBUN	1964 FLOOD	0	0	0	0	0	0	0	0
HILBUN	1964 STORAGE	0	72	169	92	298	69	117	0
FOX-MICKEY	1964 DECREE	0	1497	2204	3442	1191	471	836	304
FOX-MICKEY	1964 FLOOD	0	0	0	0	0	0	0	0

Diversions

FOX-MICKEY	1964 STORAGE	0	257	661	167	1411	1737	647	20
FREDERICKS RANCH	1964 DECREE	0	253	417	598	267	209	153	0
FREDERICKS RANCH	1964 FLOOD	0	0	0	0	0	0	0	0
FREDERICKS RANCH	1964 STORAGE	0	0	30	78	302	189	0	0
BURKHAM	1964 DECREE	0	29	131	302	38	0	0	0
BURKHAM	1964 FLOOD	0	0	0	0	0	0	0	0
BURKHAM	1964 STORAGE	0	0	71	73	582	572	0	0
DRESSLER	1964 DECREE	0	188	179	269	278	278	197	0
DRESSLER	1964 FLOOD	0	0	0	0	0	0	0	0
DRESSLER	1964 STORAGE	0	0	0	0	0	0	0	0
EAST WALKER RANCHES	1965 DECREE	0	758	821.5	795	821.5	738.3	825	0
EAST WALKER RANCHES	1965 FLOOD	0	0	0	0	0	0	0	0
EAST WALKER RANCHES	1965 STORAGE	0	194	790.5	103.5	557.46	41	0	0
DREYER, HERMAN	1965 DECREE	0	482.16	594.58	575.4	594.58	594.58	575.4	0
DREYER, HERMAN	1965 FLOOD	0	0	0	0	0	0	0	0
DREYER, HERMAN	1965 STORAGE	0	0	0	0	0	0	0	0
WALLACE, N.	1965 DECREE	0	651.6	892.8	864	892.8	892.8	864	0
WALLACE, N.	1965 FLOOD	0	0	0	0	0	0	0	0
WALLACE, N.	1965 STORAGE	0	160	806.36	731	198	0	0	0
SEAGRAVES, W.N. (EAST)	1965 DECREE	0	342.68	421.6	361.52	501.06	8	352	0
SEAGRAVES, W.N. (EAST)	1965 FLOOD	0	0	0	0	0	0	0	0
SEAGRAVES, W.N. (EAST)	1965 STORAGE	0	0	198.4	446.88	418.56	0	0	0
SEAGRAVES, W.N. (WEST)	1965 DECREE	0	96.72	79.36	234.88	0	0	72	0
SEAGRAVES, W.N. (WEST)	1965 FLOOD	0	0	0	0	0	0	0	0
SEAGRAVES, W.N. (WEST)	1965 STORAGE	0	113.28	292.64	0	304	0	0	0
HIGH	1965 DECREE	0	129.8	368.52	287	307.2	211.32	300.66	0
HIGH	1965 FLOOD	0	0	0	0	0	0	0	0
HIGH	1965 STORAGE	0	28	591.16	648	831.02	456.48	335.34	0
G&H MUTUAL	1965 DECREE	0	2476	3532	3361	3553	2884	3134	0
G&H MUTUAL	1965 FLOOD	0	0	0	0	0	0	0	0
G&H MUTUAL	1965 STORAGE	0	950	3153	1490	3293	243	1298	0
HILBUN	1965 DECREE	0	135	304	236	434	322	378	0
HILBUN	1965 FLOOD	0	0	0	0	0	0	0	0
HILBUN	1965 STORAGE	0	0	0	0	0	0	0	0
FOX-MICKEY	1965 DECREE	0	2157	3849	3298	3798	2892	3225	0
FOX-MICKEY	1965 FLOOD	0	0	0	0	0	0	0	0
FOX-MICKEY	1965 STORAGE	0	264	1745	458	1781	29	409	0
FREDERICKS RANCH	1965 DECREE	0	241.92	624.96	600.8	621.84	624.96	544.32	0
FREDERICKS RANCH	1965 FLOOD	0	0	0	0	0	0	0	0
FREDERICKS RANCH	1965 STORAGE	0	1.52	170.44	0	150.48	197.04	175.84	0
BURKHAM	1965 DECREE	0	123.84	319.92	309.6	319.92	319.92	206.4	0
BURKHAM	1965 FLOOD	0	0	0	0	0	0	0	0
BURKHAM	1965 STORAGE	0	54.56	325.68	230.4	282.64	206.8	243.2	0
DRESSLER	1965 DECREE	0	7.04	111.04	268.8	277.76	277.76	134.4	0
DRESSLER	1965 FLOOD	0	0	0	0	0	0	0	0
DRESSLER	1965 STORAGE	0	0	0	0	0	0	0	0
EAST WALKER RANCHES	1966 DECREE	0	512.46	548.82	329.16	107.26	107.26	103.8	107.26
EAST WALKER RANCHES	1966 FLOOD	0	112.5	0	0	0	0	0	0
EAST WALKER RANCHES	1966 STORAGE	0	863.54	715.18	733.34	1438.74	366.02	0	0
DREYER, HERMAN	1966 DECREE	0	436.34	534.26	513.52	137.1	62.7	33.44	129.58
DREYER, HERMAN	1966 FLOOD	0	0	0	0	0	0	0	0
DREYER, HERMAN	1966 STORAGE	0	27.3	70.98	108.88	421.32	495.3	243	0
WALLACE, N.	1966 DECREE	0	383.92	686.08	482.92	349.16	296	265.6	347.2
WALLACE, N.	1966 FLOOD	0	0	0	0	0	0	0	0
WALLACE, N.	1966 STORAGE	0	44.5	690.84	703.86	1583.96	1176.4	437	0
SEAGRAVES, W.N. (EAST)	1966 DECREE	0	348.78	355.64	275.36	132.16	78.7	76.8	79.36
SEAGRAVES, W.N. (EAST)	1966 FLOOD	0	0	0	0	0	0	0	0
SEAGRAVES, W.N. (EAST)	1966 STORAGE	0	164.6	138.16	86.4	507.02	527.06	366.52	0
SEAGRAVES, W.N. (WEST)	1966 DECREE	0	0	40.8	0	0	0	0	0
SEAGRAVES, W.N. (WEST)	1966 FLOOD	0	0	0	0	0	0	0	0

Diversions

SEAGRAVES, W.N. (WEST)	1966 STORAGE	0	276.36	331.2	0	228	90	180	0
HIGH	1966 DECREE	0	0	165.88	63.8	0	0	0	0
HIGH	1966 FLOOD	0	0	0	0	0	0	0	0
HIGH	1966 STORAGE	0	100	847.12	475.72	367	416.96	218	0
G&H MUTUAL	1966 DECREE	0	1284	2314	1980	478	203	108	420
G&H MUTUAL	1966 FLOOD	0	0	0	0	0	0	0	0
G&H MUTUAL	1966 STORAGE	0	1330	3009	1608	3250	1609	1173	8
HILBUN	1966 DECREE	0	130.72	214.24	144.08	0	0	0	0
HILBUN	1966 FLOOD	0	0	0	0	0	0	0	0
HILBUN	1966 STORAGE	0	161.48	213.86	169.88	20.5	0	0	0
FOX-MICKEY	1966 DECREE	0	2293	3342	3030	1173	456	214	658
FOX-MICKEY	1966 FLOOD	0	0	0	0	0	0	0	0
FOX-MICKEY	1966 STORAGE	0	262	1045	327	1007	1484	527	57
FREDERICKS RANCH	1966 DECREE	0	521.44	583.36	502.4	304.96	173.76	124.8	58.24
FREDERICKS RANCH	1966 FLOOD	0	0	0	0	0	0	0	0
FREDERICKS RANCH	1966 STORAGE	0	0	0	216.2	317.36	111.2	4	0
BURKHAM	1966 DECREE	0	238	268.96	189.2	67.2	0	0	0
BURKHAM	1966 FLOOD	0	0	0	0	0	0	0	0
BURKHAM	1966 STORAGE	0	16	48	154.4	360.16	411.3	326	0
DRESSLER	1966 DECREE	0	0	250.88	268.8	277.76	277.76	134.4	0
DRESSLER	1966 FLOOD	0	0	0	0	0	0	0	0
DRESSLER	1966 STORAGE	0	0	0	0	0	0	0	0
EAST WALKER RANCHES	1967 DECREE	0	529.5	852.5	825	852.5	853	717	0
EAST WALKER RANCHES	1967 FLOOD	0	0	0	0	0	280	0	0
EAST WALKER RANCHES	1967 STORAGE	0	159	989.5	974.76	1007.46	977.5	935	0
DREYER, HERMAN	1967 DECREE	0	342	591.04	575.4	594.58	594	575.4	0
DREYER, HERMAN	1967 FLOOD	0	0	0	0	0	71	0	0
DREYER, HERMAN	1967 STORAGE	0	0	216.96	264.6	273.42	202.86	61.74	0
WALLACE, N.	1967 DECREE	0	236.6	867.16	876.04	896.16	893	681.6	0
WALLACE, N.	1967 FLOOD	0	0	0	0	0	94	0	0
WALLACE, N.	1967 STORAGE	0	0	49.5	176.96	343.84	277.2	0	0
SEAGRAVES, W.N. (EAST)	1967 DECREE	0	360.94	473.38	484.8	500.96	501	464.48	0
SEAGRAVES, W.N. (EAST)	1967 FLOOD	0	0	0	0	0	31	0	0
SEAGRAVES, W.N. (EAST)	1967 STORAGE	0	62.72	172.48	299.2	119.04	134.32	348.48	0
SEAGRAVES, W.N. (WEST)	1967 DECREE	0	10	0	0	0	20	20.32	0
SEAGRAVES, W.N. (WEST)	1967 FLOOD	0	0	0	0	0	0	0	0
SEAGRAVES, W.N. (WEST)	1967 STORAGE	0	10	50	286	0	60	280	0
HIGH	1967 DECREE	0	0	378.24	382.8	306.24	396	382.8	0
HIGH	1967 FLOOD	0	0	0	0	0	424	0	0
HIGH	1967 STORAGE	0	0	1073.96	1085.4	634.1	533.68	397.18	0
G&H MUTUAL	1967 DECREE	0	1222	3362	3428	3543	3444	2682	0
G&H MUTUAL	1967 FLOOD	0	0	0	0	0	1102	0	0
G&H MUTUAL	1967 STORAGE	0	23	3443	3241	4284	1361	987	0
HILBUN	1967 DECREE	0	268.6	313.2	263.2	175.2	338	363.2	0
HILBUN	1967 FLOOD	0	0	0	0	0	38	0	0
HILBUN	1967 STORAGE	0	38.4	88.4	6.8	4.8	9.6	28.8	0
FOX-MICKEY	1967 DECREE	0	1351	3592	3704	3828	3756	3078	0
FOX-MICKEY	1967 FLOOD	0	0	0	0	0	379	0	0
FOX-MICKEY	1967 STORAGE	0	0	992	1750	1906	653	316	0
FREDERICKS RANCH	1967 DECREE	0	521.28	624.96	604.8	624.96	625	458.88	0
FREDERICKS RANCH	1967 FLOOD	0	0	0	0	0	185	0	0
FREDERICKS RANCH	1967 STORAGE	0	160	844.22	703.12	406.8	453.16	40	0
BURKHAM	1967 DECREE	0	227.04	319.92	314	329.6	326	309.6	0
BURKHAM	1967 FLOOD	0	0	0	0	0	63	0	0
BURKHAM	1967 STORAGE	0	44	270.64	206.4	246	192	208	0
DRESSLER	1967 DECREE	0	0	179.2	232.96	224	251	0	0
DRESSLER	1967 FLOOD	0	0	0	0	0	0	0	0
DRESSLER	1967 STORAGE	0	0	0	0	0	0	0	0
EAST WALKER RANCHES	1968 DECREE	0	196.36	261.94	647.66	154.46	107.26	103.8	72.66
EAST WALKER RANCHES	1968 FLOOD	0	0	0	0	0	0	0	0

Diversions

EAST WALKER RANCHES	1968 STORAGE	0	512.7	824.86	448.34	613.54	568.74	379.56	0
DREYER, HERMAN	1968 DECREE	0	248.22	500.54	575.4	183.48	129.58	125.4	87.78
DREYER, HERMAN	1968 FLOOD	0	0	0	0	0	0	0	0
DREYER, HERMAN	1968 STORAGE	0	274.78	135.1	0	363.86	302.42	23.46	0
IVEY, OSCAR	1968 DECREE	0	345.76	443.04	726.8	370.44	317.7	240	168
IVEY, OSCAR	1968 FLOOD	0	0	0	0	0	0	0	0
IVEY, OSCAR	1968 STORAGE	0	154.94	348.96	346.48	579.08	181.5	467.18	0
SEAGRAVES, W.N. (EAST)	1968 DECREE	0	108.82	279.04	275.84	140.8	79.36	76.8	53.76
SEAGRAVES, W.N. (EAST)	1968 FLOOD	0	0	0	0	0	0	0	0
SEAGRAVES, W.N. (EAST)	1968 STORAGE	0	298.1	388.96	75.84	391.9	399.36	320.58	94.4
SEAGRAVES, W.N. (WEST)	1968 DECREE	0	18.7	0	0	0	0	0	0
SEAGRAVES, W.N. (WEST)	1968 FLOOD	0	0	0	0	0	0	0	0
SEAGRAVES, W.N. (WEST)	1968 STORAGE	0	157.3	96	60	16	96	0	0
HIGH	1968 DECREE	0	0	0	216.92	0	0	0	190
HIGH	1968 FLOOD	0	0	0	0	0	0	0	0
HIGH	1968 STORAGE	0	454	410	374.42	894	234	93.86	0
G&H MUTUAL	1968 DECREE	0	629	1679	2925	533	271	0	448
G&H MUTUAL	1968 FLOOD	0	0	0	0	0	0	0	0
G&H MUTUAL	1968 STORAGE	0	1779	1794	1195	3055	1717	1443	48
HILBUN	1968 DECREE	0	0	74	258	2.96	0	0	0
HILBUN	1968 FLOOD	0	0	0	0	0	0	0	0
HILBUN	1968 STORAGE	0	70	234	14.08	111.54	122	94	0
FOX-MICKEY	1968 DECREE	0	1491	2575	3569	918	608	0	380
FOX-MICKEY	1968 FLOOD	0	0	0	0	0	0	0	0
FOX-MICKEY	1968 STORAGE	0	288	786	151	1421	956	1279	64
FREDERICKS RANCH	1968 DECREE	0	306.24	426.56	633.6	242.8	125.96	124.8	24.96
FREDERICKS RANCH	1968 FLOOD	0	0	0	0	0	0	0	0
FREDERICKS RANCH	1968 STORAGE	0	16.8	66	182	146.8	104.4	15.6	0
BURKHAM	1968 DECREE	0	64	160	323.76	54.4	0	0	0
BURKHAM	1968 FLOOD	0	0	0	0	0	0	0	0
BURKHAM	1968 STORAGE	0	168	140.8	51	366.4	321.2	0	0
DRESSLER	1968 DECREE	0	155.12	277.76	268.8	268.8	277.76	268.8	53.76
DRESSLER	1968 FLOOD	0	0	0	0	0	0	0	0
DRESSLER	1968 STORAGE	0	0	0	0	0	0	0	0
EAST WALKER RANCHES	1969 DECREE	0	496	852.5	825	852.5	852.5	292.8	140.38
EAST WALKER RANCHES	1969 FLOOD	0	68	263.5	195.5	0	49.5	115.5	0
EAST WALKER RANCHES	1969 STORAGE	0	0	0	0	0	0	660.34	19.62
DREYER, HERMAN	1969 DECREE	0	194.8	575.5	575.4	594.58	594.58	414.24	173.6
DREYER, HERMAN	1969 FLOOD	0	0	0	0	0	0	0	0
DREYER, HERMAN	1969 STORAGE	0	0	0	0	0	0	74.94	0
IVEY, OSCAR	1969 DECREE	0	410.4	892.8	864	892.8	892.8	474.76	171.84
IVEY, OSCAR	1969 FLOOD	0	0	0	0	0	0	0	0
IVEY, OSCAR	1969 STORAGE	0	0	0	0	0	0	273.32	0
SEAGRAVES, W.N. (EAST)	1969 DECREE	0	247	500.96	289.28	404	500.96	202.72	217.12
SEAGRAVES, W.N. (EAST)	1969 FLOOD	0	137.92	175.04	0	264.32	88.56	56.88	0
SEAGRAVES, W.N. (EAST)	1969 STORAGE	0	0	0	0	0	0	350.4	158.88
SEAGRAVES, W.N. (WEST)	1969 DECREE	0	0	10	0	50	0	0	0
SEAGRAVES, W.N. (WEST)	1969 FLOOD	0	0	110	60	170	328	60	0
SEAGRAVES, W.N. (WEST)	1969 STORAGE	0	0	0	0	0	0	0	0
HIGH	1969 DECREE	0	177.38	229.78	150.36	318.98	395.56	89.32	0
HIGH	1969 FLOOD	0	536.62	908.6	683.64	1425.02	1362.44	400.68	0
HIGH	1969 STORAGE	0	0	0	0	0	0	806	78
G&H MUTUAL	1969 DECREE	0	2335	3541	3172	3543	3571	1362	302
G&H MUTUAL	1969 FLOOD	0	568	3865	1681	4691	2737	656	0
G&H MUTUAL	1969 STORAGE	0	0	0	0	0	0	1960	317
HILBUN	1969 DECREE	0	172	390	280	316	405.2	127.12	0
HILBUN	1969 FLOOD	0	0	0	0	200	254	84	0
HILBUN	1969 STORAGE	0	0	0	0	0	0	179.28	84
FOX-MICKEY	1969 DECREE	0	2420	3704	3058	3814	3765	2440	805
FOX-MICKEY	1969 FLOOD	0	356	1199	839	1882	718	370	0

Diversions

FOX-MICKEY	1969 STORAGE	0	0	0	0	0	0	857	0
FREDERICKS RANCH	1969 DECREE	0	241.92	624.96	423.04	623.52	624.96	305.92	0
FREDERICKS RANCH	1969 FLOOD	0	260	930	582	570	786	118	0
FREDERICKS RANCH	1969 STORAGE	0	0	0	0	0	0	191.6	0
BURKHAM	1969 DECREE	0	201.4	319.92	216.72	319.92	319.92	120.24	0
BURKHAM	1969 FLOOD	0	124	296	248	440	500	70	0
BURKHAM	1969 STORAGE	0	0	0	0	0	0	255	0
DRESSLER	1969 DECREE	0	0	277.76	157.44	197.44	152.32	0	0
DRESSLER	1969 FLOOD	0	0	0	0	0	0	0	0
DRESSLER	1969 STORAGE	0	0	0	0	0	0	0	0
EAST WALKER RANCHES	1970 DECREE	0	161.56	596.62	825	786.96	144.16	103.8	0
EAST WALKER RANCHES	1970 FLOOD	0	468.12	1286.64	878.96	765.1	0	0	0
EAST WALKER RANCHES	1970 STORAGE	0	0	0	0	469.9	1266	532	48
DREYER, HERMAN	1970 DECREE	0	175.78	526.5	575.4	589.82	210.86	125.4	0
DREYER, HERMAN	1970 FLOOD	0	14.42	108.3	410.08	362	0	0	0
DREYER, HERMAN	1970 STORAGE	0	0	0	0	364	406	202	16
IVEY, OSCAR	1970 DECREE	0	190.72	715.84	811.2	843.2	367.28	344.4	0
IVEY, OSCAR	1970 FLOOD	0	161.28	254.02	98.8	250.4	0	0	0
IVEY, OSCAR	1970 STORAGE	0	0	0	0	197.36	582	450	8
SEAGRAVES, W.N. (EAST)	1970 DECREE	0	326.4	395.04	484.8	473.28	117.76	76.8	0
SEAGRAVES, W.N. (EAST)	1970 FLOOD	0	205.6	224.96	88.32	0	0	0	0
SEAGRAVES, W.N. (EAST)	1970 STORAGE	0	0	0	0	27.12	394	387	32
SEAGRAVES, W.N. (WEST)	1970 DECREE	0	0	0	0	0	0	0	0
SEAGRAVES, W.N. (WEST)	1970 FLOOD	0	136	226	56	116	0	0	0
SEAGRAVES, W.N. (WEST)	1970 STORAGE	0	0	0	0	120	304	174	2
HIGH	1970 DECREE	0	68	165.88	357.28	267.96	0	0	0
HIGH	1970 FLOOD	0	199	597.26	615.84	325.36	0	0	0
HIGH	1970 STORAGE	0	0	0	0	410.8	1088	480	28
G&H MUTUAL	1970 DECREE	0	1079	2831	3415	3317	572	406	0
G&H MUTUAL	1970 FLOOD	0	882	1454	1109	1802	0	0	0
G&H MUTUAL	1970 STORAGE	0	0	0	0	1198	4665	1860	76
HILBUN	1970 DECREE	0	5.92	182.32	456	346.24	26.64	0	0
HILBUN	1970 FLOOD	0	20	239.2	0	90	0	0	0
HILBUN	1970 STORAGE	0	0	0	0	30	400	230	0
FOX-MICKEY	1970 DECREE	0	2549	3514	3564	3699	1370	912	0
FOX-MICKEY	1970 FLOOD	0	111	568	268	868	0	0	0
FOX-MICKEY	1970 STORAGE	0	0	0	0	55	1958	984	44
FREDERICKS RANCH	1970 DECREE	0	336	547.72	604.8	618.56	279.36	220.8	0
FREDERICKS RANCH	1970 FLOOD	0	0	56	450	864	0	0	0
FREDERICKS RANCH	1970 STORAGE	0	0	0	0	6	230	230	4
BURKHAM	1970 DECREE	0	105.6	236.56	309.6	297.12	28.8	0	0
BURKHAM	1970 FLOOD	0	0	28	332	574	0	0	0
BURKHAM	1970 STORAGE	0	0	0	0	104	488	292	0
DRESSLER	1970 DECREE	0	0	95.18	253.62	238.22	219.82	180	0
DRESSLER	1970 FLOOD	0	0	0	42	42	0	0	0
DRESSLER	1970 STORAGE	0	0	0	0	0	0	0	0
EAST WALKER RANCHES	1971 DECREE	0	125.76	622.64	825	828.44	383.96	148.68	385
EAST WALKER RANCHES	1971 FLOOD	0	0	0	515.6	377.14	0	0	0
EAST WALKER RANCHES	1971 STORAGE	0	755.34	788.4	0	165.48	1165.52	833.76	63
DREYER, HERMAN	1971 DECREE	0	249.76	478.8	557.74	570.4	414.58	109.42	268.52
DREYER, HERMAN	1971 FLOOD	0	0	0	111.66	148.06	0	0	0
DREYER, HERMAN	1971 STORAGE	0	39.86	0	0	104.64	819.22	160.74	0
WALLACE, N.	1971 DECREE	0	337.28	720.64	864	871.68	519.2	379.04	403.2
WALLACE, N.	1971 FLOOD	0	0	0	216	439.84	0	0	0
WALLACE, N.	1971 STORAGE	0	120.64	227.36	0	64.32	596.8	700.96	100.8
SEAGRAVES, W.N. (EAST)	1971 DECREE	0	248.32	327.52	321.6	332.32	232	78.96	44.12
SEAGRAVES, W.N. (EAST)	1971 FLOOD	0	0	0	94.2	130.5	0	0	0
SEAGRAVES, W.N. (EAST)	1971 STORAGE	0	0	35.7	0	31.32	261.66	374.64	0
SEAGRAVES, W.N. (WEST)	1971 DECREE	0	0	97.28	163.2	152.32	0	0	0
SEAGRAVES, W.N. (WEST)	1971 FLOOD	0	0	0	258.64	267.54	0	0	0

Diversions

SEAGRAVES, W.N. (WEST)	1971 STORAGE	0	25.6	142.9	0	79.68	240	0	0
HIGH	1971 DECREE	0	96	229.68	359	293.48	0	16	168
HIGH	1971 FLOOD	0	0	0	703.52	669.36	0	0	0
HIGH	1971 STORAGE	0	454	691.44	0	260.68	1093	394	0
G&H MUTUAL	1971 DECREE	0	1316	2887	3427	3459	1556	632	928
G&H MUTUAL	1971 FLOOD	0	0	0	2097	2838	0	0	0
G&H MUTUAL	1971 STORAGE	0	1213	1827	0	604	3451	2192	0
HILBUN	1971 DECREE	0	17.76	306.88	288.8	360.16	227.2	24	192
HILBUN	1971 FLOOD	0	0	0	2.4	4.8	0	0	0
HILBUN	1971 STORAGE	0	42.24	161.52	0	0	180.16	336	0
FOX-MICKEY	1971 DECREE	0	2789	3539	3704	3794	2830	1811	942
FOX-MICKEY	1971 FLOOD	0	0	0	695	1417	0	0	0
FOX-MICKEY	1971 STORAGE	0	305	452	0	40	1221	1039	0
FREDERICKS RANCH	1971 DECREE	0	337.92	519.36	585.6	624.96	496.96	316.8	0
FREDERICKS RANCH	1971 FLOOD	0	0	0	516	378	0	0	0
FREDERICKS RANCH	1971 STORAGE	0	110	0	0	0	328	144	0
BURKHAM	1971 DECREE	0	105.6	258.64	247.68	319.92	247.6	57.6	0
BURKHAM	1971 FLOOD	0	0	0	382	332	0	0	0
BURKHAM	1971 STORAGE	0	0	84	0	68	248	264	0
DRESSLER	1971 DECREE	0	192.32	230.96	194.24	224.08	149.52	128.72	0
DRESSLER	1971 FLOOD	0	0	0	104	18	0	0	0
DRESSLER	1971 STORAGE	0	0	0	0	0	0	0	0
EAST WALKER RANCHES	1972 DECREE	320.56	51.08	593.4	655.9	192.04	107.26	48.44	0
EAST WALKER RANCHES	1972 FLOOD	0	0	0	0	0	0	0	0
EAST WALKER RANCHES	1972 STORAGE	385.44	1215.28	266.78	0	1229.24	651.9	432.12	0
DREYER, HERMAN	1972 DECREE	256	445.32	594.58	549.12	276.7	129.58	153.96	178.1
DREYER, HERMAN	1972 FLOOD	0	0	0	0	0	0	0	0
DREYER, HERMAN	1972 STORAGE	0	19.08	0	0	466.84	369.28	249.04	0
WALLACE, N.	1972 DECREE	222.2	413.28	741.76	852.8	433.52	347.2	336	145.6
WALLACE, N.	1972 FLOOD	0	0	0	0	0	0	0	0
WALLACE, N.	1972 STORAGE	0	490.84	498.24	0	1426.48	1182.8	354	0
SEAGRAVES, W.N. (EAST)	1972 DECREE	48	149.16	389.12	457.6	164.8	79.36	93.66	124.54
SEAGRAVES, W.N. (EAST)	1972 FLOOD	0	0	0	0	0	0	0	0
SEAGRAVES, W.N. (EAST)	1972 STORAGE	0	189.86	255.12	154.4	569.36	374.96	278.68	0
SEAGRAVES, W.N. (WEST)	1972 DECREE	0	87.04	20.48	0	0	0	0	0
SEAGRAVES, W.N. (WEST)	1972 FLOOD	0	0	0	0	0	0	0	0
SEAGRAVES, W.N. (WEST)	1972 STORAGE	0	54.54	323.46	126.42	255.68	193.04	0	0
HIGH	1972 DECREE	89.32	0	207.72	340.76	0	0	26.76	46
HIGH	1972 FLOOD	0	0	0	0	0	0	0	0
HIGH	1972 STORAGE	98.08	217	522.54	142.16	778	330	381.24	0
G&H MUTUAL	1972 DECREE	331	1112	2896	3259	1027	420	520	449
G&H MUTUAL	1972 FLOOD	0	0	0	0	0	0	0	0
G&H MUTUAL	1972 STORAGE	5	1527	1408	776	3672	2751	769	0
HILBUN	1972 DECREE	0	0	271.12	332.24	38.48	0	22	33
HILBUN	1972 FLOOD	0	0	0	0	0	0	0	0
HILBUN	1972 STORAGE	0	0	128	35.2	185.52	112	22	0
FOX-MICKEY	1972 DECREE	370	2729	3511	3513	1824	942	1109	404
FOX-MICKEY	1972 FLOOD	0	0	0	0	0	0	0	0
FOX-MICKEY	1972 STORAGE	0	249	760	228	1624	1566	468	0
FREDERICKS RANCH	1972 DECREE	181.44	432	573.76	604.8	356.16	228.16	220.8	0
FREDERICKS RANCH	1972 FLOOD	0	0	0	0	0	0	0	0
FREDERICKS RANCH	1972 STORAGE	0	64	0	8	242	336	120	0
BURKHAM	1972 DECREE	92.88	91.76	257.2	309.6	74.32	0	0	0
BURKHAM	1972 FLOOD	0	0	0	0	0	0	0	0
BURKHAM	1972 STORAGE	0	0	12	102	442	280	0	0
DRESSLER	1972 DECREE	0	98.56	277.76	268.8	259.84	218.32	0	0
DRESSLER	1972 FLOOD	0	0	0	0	0	0	0	0
DRESSLER	1972 STORAGE	0	0	0	0	0	0	0	0
EAST WALKER RANCHES	1973 DECREE	0	307.3	774	825	465	52	104	512
EAST WALKER RANCHES	1973 FLOOD	0	0	245	384	38	0	0	0

Diversions

EAST WALKER RANCHES	1973 STORAGE	0	234.22	0	0	886	830	1315	556
DOUGLAS & BUCKS	1973 DECREE	0	345.24	595	575	493	130	125	233
DOUGLAS & BUCKS	1973 FLOOD	0	0	215	321	14	0	0	0
DOUGLAS & BUCKS	1973 STORAGE	0	84.32	0	0	215	457	182	38
IVEY, OSCAR	1973 DECREE	0	468	893	864	625	356	320	230
IVEY, OSCAR	1973 FLOOD	0	0	553	832	42	0	0	0
IVEY, OSCAR	1973 STORAGE	0	313	0	0	745	644	340	0
SEAGRAVES, W.N. (EAST)	1973 DECREE	0	105.84	250	388	339	79	77	193
SEAGRAVES, W.N. (EAST)	1973 FLOOD	0	0	224	389	21	0	0	0
SEAGRAVES, W.N. (EAST)	1973 STORAGE	0	30.16	0	0	339	449	383	37
SEAGRAVES, W.N. (WEST)	1973 DECREE	0	49.84	250	97	4	0	0	0
SEAGRAVES, W.N. (WEST)	1973 FLOOD	0	0	198	180	0	0	0	0
SEAGRAVES, W.N. (WEST)	1973 STORAGE	0	30.16	0	0	44	333	40	0
HIGH	1973 DECREE	0	153.12	396	382	128	0	0	99
HIGH	1973 FLOOD	0	0	821	917	33	0	0	0
HIGH	1973 STORAGE	0	328	0	0	1120	725	548	32
G&H MUTUAL	1973 DECREE	0	1583	3541	3427	2280	589	570	543
G&H MUTUAL	1973 FLOOD	0	0	3313	2666	196	0	0	0
G&H MUTUAL	1973 STORAGE	0	656	0	0	3521	3517	1792	125
HILBUN	1973 DECREE	0	73.6	382	348	160	0	0	0
HILBUN	1973 FLOOD	0	0	44	56	0	0	0	0
HILBUN	1973 STORAGE	0	80.4	0	0	159	220	70	40
FOX-MICKEY	1973 DECREE	0	2211	3828	3373	3094	1930	1664	1044
FOX-MICKEY	1973 FLOOD	0	0	1521	1242	114	0	0	0
FOX-MICKEY	1973 STORAGE	0	234	0	0	1524	1514	368	0
FREDERICKS RANCH	1973 DECREE	0	272.8	721	1313	561	327	317	11
FREDERICKS RANCH	1973 FLOOD	0	0	224	32	16	0	0	0
FREDERICKS RANCH	1973 STORAGE	0	60	0	0	286	414	146	0
BURKHAM	1973 DECREE	0	99.2	431	1593	256	99	96	3
BURKHAM	1973 FLOOD	0	0	40	104	52	0	0	0
BURKHAM	1973 STORAGE	0	0	0	0	452	328	92	0
DRESSLER	1973 DECREE	0	0	215	302	120	64	40	0
DRESSLER	1973 FLOOD	0	0	0	0	0	0	0	0
DRESSLER	1973 STORAGE	0	0	0	0	0	0	0	0
EAST WALKER RANCHES	1974 DECREE	28	327	778	825	728	355	104	315
EAST WALKER RANCHES	1974 FLOOD	0	0	0	1109	770	0	0	0
EAST WALKER RANCHES	1974 STORAGE	0	1012	1467	0	338	912	1496	133
DOUGLAS & BUCKS	1974 DECREE	19	481	594	574	595	547	248	262
DOUGLAS & BUCKS	1974 FLOOD	0	0	0	26	13	0	0	0
DOUGLAS & BUCKS	1974 STORAGE	0	9	25	0	12	73	352	58
IVEY, OSCAR	1974 DECREE	29	435	854	864	866	610	322	128
IVEY, OSCAR	1974 FLOOD	0	0	0	456	228	0	0	0
IVEY, OSCAR	1974 STORAGE	0	455	510	0	246	298	398	0
SEAGRAVES, W.N. (EAST)	1974 DECREE	65	319	450	485	436	307	67	89
SEAGRAVES, W.N. (EAST)	1974 FLOOD	0	0	0	106	19	0	0	0
SEAGRAVES, W.N. (EAST)	1974 STORAGE	0	139	167	0	44	118	249	29
SEAGRAVES, W.N. (WEST)	1974 DECREE	19	11	0	0	0	21	102	0
SEAGRAVES, W.N. (WEST)	1974 FLOOD	0	0	0	247	0	0	0	0
SEAGRAVES, W.N. (WEST)	1974 STORAGE	0	294	311	0	0	275	128	0
HIGH	1974 DECREE	13	30	319	252	242	0	0	317
HIGH	1974 FLOOD	0	0	0	970	521	0	0	0
HIGH	1974 STORAGE	0	813	809	0	522	1206	615	110
G&H MUTUAL	1974 DECREE	107	2129	3426	3427	3080	2074	774	1359
G&H MUTUAL	1974 FLOOD	0	0	0	2748	2045	0	0	0
G&H MUTUAL	1974 STORAGE	0	1564	2361	0	1587	2997	2569	167
HILBUN	1974 DECREE	55	90	316	414	278	68	36	96
HILBUN	1974 FLOOD	0	0	0	53	0	0	0	0
HILBUN	1974 STORAGE	0	121	22	0	90	194	265	36
FOX-MICKEY	1974 DECREE	578	3073	3735	3704	3691	3258	2047	989
FOX-MICKEY	1974 FLOOD	0	0	0	2373	942	0	0	0

Diversions

FOX-MICKEY	1974 STORAGE	0	318	1211	0	494	1244	640	0
FREDERICKS RANCH	1974 DECREE	0	992	517	774	328	573	176	0
FREDERICKS RANCH	1974 FLOOD	0	0	0	90	390	0	0	0
FREDERICKS RANCH	1974 STORAGE	0	44	110	0	0	514	0	0
BURKHAM	1974 DECREE	0	227	320	975	197	267	96	230
BURKHAM	1974 FLOOD	0	0	0	0	630	0	0	0
BURKHAM	1974 STORAGE	0	0	0	0	300	508	164	16
DRESSLER	1974 DECREE	0	56	186	144	120	248	104	0
DRESSLER	1974 FLOOD	0	0	0	0	0	0	0	0
DRESSLER	1974 STORAGE	0	0	0	0	0	0	0	0
EAST WALKER RANCHES	1975 DECREE	0	191.52	689.24	825	868	275.72	87	252.6
EAST WALKER RANCHES	1975 FLOOD	0	0	950.92	1026.98	574	0	0	0
EAST WALKER RANCHES	1975 STORAGE	0	51.84	0	0	601.5	1776.92	811.06	0
DOUGLAS & BUCKS	1975 DECREE	0	1226.26	594.58	575.4	595	354.58	125.4	367.8
DOUGLAS & BUCKS	1975 FLOOD	0	0	170.84	144.6	72	0	0	0
DOUGLAS & BUCKS	1975 STORAGE	0	33.74	0	0	77	389.42	594.6	48.2
IVEY, OSCAR	1975 DECREE	0	154.56	757.44	858.4	885	556.48	344.4	120
IVEY, OSCAR	1975 FLOOD	0	0	447.32	485.6	154	0	0	0
IVEY, OSCAR	1975 STORAGE	0	75.68	0	0	309.44	931.52	301.6	0
SEAGRAVES, W.N. (EAST)	1975 DECREE	0	171.56	288.56	411.68	407	103.72	51.2	0
SEAGRAVES, W.N. (EAST)	1975 FLOOD	0	0	27	0	0	0	0	0
SEAGRAVES, W.N. (EAST)	1975 STORAGE	0	21	0	0	0	0	170.8	0
SEAGRAVES, W.N. (WEST)	1975 DECREE	0	0	33.56	28.24	3	0	0	0
SEAGRAVES, W.N. (WEST)	1975 FLOOD	0	0	16	151.76	15	0	0	0
SEAGRAVES, W.N. (WEST)	1975 STORAGE	0	0	0	0	42	0	0	0
HIGH	1975 DECREE	0	30	267.96	382.8	383	0	0	266.64
HIGH	1975 FLOOD	0	0	952.28	950.88	467	0	0	0
HIGH	1975 STORAGE	0	105	0	0	859	1193	914.4	0
HILBUN	1975 DECREE	0	8.88	295.84	443.24	459	44.4	0	178
HILBUN	1975 FLOOD	0	0	108.16	158.04	88	0	0	0
HILBUN	1975 STORAGE	0	39.12	0	0	145.04	385.6	72	0
FOX-MICKEY	1975 DECREE	0	959	3612	3367	3816	2532	1642	1246
FOX-MICKEY	1975 FLOOD	0	0	2040	1366	904	0	0	0
FOX-MICKEY	1975 STORAGE	0	256	0	0	628	1002	589	0
BAKER SNYDER	1975 DECREE	0	1.26	227.64	185.1	284	7	0	30
BAKER SNYDER	1975 FLOOD	0	0	273.06	63.9	95	0	0	0
BAKER SNYDER	1975 STORAGE	0	53.74	0	0	176.4	169	160	0
GREENWOOD	1975 DECREE	0	484.2	1527.02	1548.68	1651	933.9	429.6	828.24
GREENWOOD	1975 FLOOD	0	0	1177.08	822.52	416	0	0	0
GREENWOOD	1975 STORAGE	0	18.32	0	0	496.48	4217.52	765.8	0
NELSON	1975 DECREE	0	15.92	8.44	0	0	0	0	56.8
NELSON	1975 FLOOD	0	0	201.56	80	0	0	0	0
NELSON	1975 STORAGE	0	0	0	0	124	168	176	23.2
HALL DANIELS	1975 DECREE	0	48.9	1263.2	1456.2	1627	422.38	140.4	579.58
HALL DANIELS	1975 FLOOD	0	0	1973.32	1714.74	840	0	0	0
HALL DANIELS	1975 STORAGE	0	175.6	0	0	1003.72	1557.14	1621.36	0
HAMER	1975 DECREE	0	0	70.08	100.8	92	24	0	0
HAMER	1975 FLOOD	0	0	137.28	172.2	59	0	0	0
HAMER	1975 STORAGE	0	0	0	0	76	96	0	0
FENILI	1975 DECREE	0	0	0	21.24	0	0	0	0
FENILI	1975 FLOOD	0	0	104	146.76	124	0	0	0
FENILI	1975 STORAGE	0	0	0	0	88	64	0	0
HOWARD	1975 DECREE	0	0	126.4	145.36	183	40.26	8.6	92.88
HOWARD	1975 FLOOD	0	0	73.6	42	43	0	0	0
HOWARD	1975 STORAGE	0	0	0	0	52.36	148.02	37.4	3.12
FREDERICKS RANCH	1975 DECREE	0	117.76	546.96	604.8	625	439.36	264	0
FREDERICKS RANCH	1975 FLOOD	0	0	468	604	342	0	0	0
FREDERICKS RANCH	1975 STORAGE	0	24	0	0	316	285.45	40	0
BURKHAM	1975 DECREE	0	44.8	287.24	312.8	320	160.4	12.8	0
BURKHAM	1975 FLOOD	0	0	706	988	216	0	0	0

Diversions

BURKHAM	1975 STORAGE	0	20	0	0	192	346	48	0
DRESSLER	1975 DECREE	0	56	80	0	0	0	0	0
DRESSLER	1975 FLOOD	0	0	144	0	0	0	0	0
DRESSLER	1975 STORAGE	0	0	0	0	0	0	0	0
EAST WALKER RANCHES	1976 DECREE	0	89.96	107.26	103.8	79.58	38.06	96.88	24.22
EAST WALKER RANCHES	1976 FLOOD	0	0	0	0	0	0	0	0
EAST WALKER RANCHES	1976 STORAGE	0	371.3	1037.06	699.82	484	181.94	463.12	117.42
DOUGLAS & BUCKS	1976 DECREE	0	108.68	399.98	1306.52	10.5	0	0	0
DOUGLAS & BUCKS	1976 FLOOD	0	0	0	0	0	0	0	0
DOUGLAS & BUCKS	1976 STORAGE	0	264	0	138.88	132.84	228	216	0
IVEY, OSCAR	1976 DECREE	0	298.48	254.08	234.34	200	152	240	96
IVEY, OSCAR	1976 FLOOD	0	0	0	0	0	0	0	0
IVEY, OSCAR	1976 STORAGE	0	0	1160.8	1235.26	1113.92	76	508	0
PITCHFORK RANCH (EAST)	1976 DECREE	0	64	194.56	102.4	79.36	56.32	76.8	71.68
PITCHFORK RANCH (EAST)	1976 FLOOD	0	0	0	0	0	0	0	0
PITCHFORK RANCH (EAST)	1976 STORAGE	0	296	406	484	380	190	396.12	104
HIGH	1976 DECREE	0	0	0	0	0	0	0	0
HIGH	1976 FLOOD	0	0	0	0	0	0	0	0
HIGH	1976 STORAGE	0	139	832	422	722.4	348	491	15
GREENWOOD	1976 DECREE	0	336.5	614.02	277.42	20	0	0	165
GREENWOOD	1976 FLOOD	0	0	0	0	0	0	0	0
GREENWOOD	1976 STORAGE	0	305.34	757.7	368.42	842.9	277	366	0
NELSON	1976 DECREE	0	0	0	0	0	0	0	72
NELSON	1976 FLOOD	0	0	0	0	0	0	0	0
NELSON	1976 STORAGE	0	0	174	62	42	20	56	0
HALL DANIELS	1976 DECREE	0	148.28	196.68	76.8	4.4	0	0	106.44
HALL DANIELS	1976 FLOOD	0	0	0	0	0	0	0	0
HALL DANIELS	1976 STORAGE	0	411.52	1059.28	723.26	1098	462	396.12	39.38
HILBUN	1976 DECREE	0	0	44.4	24.08	0	0	0	20.9
HILBUN	1976 FLOOD	0	0	0	0	0	0	0	0
HILBUN	1976 STORAGE	0	70	75.6	51.12	164	116	0	0
BAKER SNYDER	1976 DECREE	0	0	0	0	0	0	0	0
BAKER SNYDER	1976 FLOOD	0	0	0	0	0	0	0	0
BAKER SNYDER	1976 STORAGE	0	30	231	89	162	0	50	0
MICKEY	1976 DECREE	0	512.56	830.76	330.9	18.32	0	0	0
MICKEY	1976 FLOOD	0	0	0	0	0	0	0	0
MICKEY	1976 STORAGE	0	4.64	246.48	203.04	712.36	80	0	0
FOX	1976 DECREE	0	1008.2	1522.6	649.36	0	0	0	464
FOX	1976 FLOOD	0	0	0	0	0	0	0	0
FOX	1976 STORAGE	0	146.4	610.2	277.22	1092.14	840	0	0
HOWARD	1976 DECREE	0	9.56	41.66	5.12	2.72	0	0	0
HOWARD	1976 FLOOD	0	0	0	0	0	0	0	0
HOWARD	1976 STORAGE	0	2.44	63.78	46.24	107.28	138	50	0
FREDERICKS RANCH	1976 DECREE	0	240.64	375.36	236.74	152.96	79.04	0	10.56
FREDERICKS RANCH	1976 FLOOD	0	0	0	0	0	0	0	0
FREDERICKS RANCH	1976 STORAGE	0	0	184	156	218	166	23	0
BURKHAM	1976 DECREE	0	86.4	99.2	32	0	0	0	0
BURKHAM	1976 FLOOD	0	0	0	0	0	0	0	0
BURKHAM	1976 STORAGE	0	0	120	234	120	80	240	0
DRESSLER	1976 DECREE	0	48	144	102	186	0	0	0
DRESSLER	1976 FLOOD	0	0	0	0	0	0	0	0
DRESSLER	1976 STORAGE	0	0	0	0	0	0	0	0
EAST WALKER RANCHES	1977 DECREE	164.42	103	72.66	103.8	83.04	31.14	0	0
EAST WALKER RANCHES	1977 FLOOD	0	0	0	0	0	0	0	0
EAST WALKER RANCHES	1977 STORAGE	0	30	310	468	420	0	0	0
IVEY RANCHES -RAFTER 7	1977 DECREE	139.7	65	98.38	125.4	56.44	0	0	0
IVEY RANCHES -RAFTER 7	1977 FLOOD	0	0	0	0	0	0	0	0
IVEY RANCHES -RAFTER 7	1977 STORAGE	0	148	18	33	158	12	0	0
IVEY RANCHES	1977 DECREE	243.58	289	327.68	341.88	238.84	92	32	0
IVEY RANCHES	1977 FLOOD	0	0	0	0	0	0	0	0

Diversions

IVEY RANCHES	1977 STORAGE	0	486	132	220	642	122	0	0
PITCHFORK RANCH (EAST)	1977 DECREE	113.02	76.8	79.36	76.8	48.64	0	0	0
PITCHFORK RANCH (EAST)	1977 FLOOD	0	0	0	0	0	0	0	0
PITCHFORK RANCH (EAST)	1977 STORAGE	0	176	121	124	336.74	0	0	0
HIGH	1977 DECREE	0	0	0	0	0	0	0	0
HIGH	1977 FLOOD	0	0	0	0	0	0	0	0
HIGH	1977 STORAGE	0	102	173	184	324	4	0	0
GREENWOOD	1977 DECREE	6.56	184.52	264.24	402.96	177.04	0	0	0
GREENWOOD	1977 FLOOD	0	0	0	0	0	0	0	0
GREENWOOD	1977 STORAGE	0	88.78	338.12	216	538.04	85	0	0
NELSON	1977 DECREE	0	0	0	0	0	0	0	0
NELSON	1977 FLOOD	0	0	0	0	0	0	0	0
NELSON	1977 STORAGE	0	0	24	36	44	0	0	0
HALL DANIELS	1977 DECREE	10.88	11	53.88	117.9	49.44	55.38	0	0
HALL DANIELS	1977 FLOOD	0	0	0	0	0	0	0	0
HALL DANIELS	1977 STORAGE	0	248.3	380.74	376.36	646.62	0	0	0
HILBUN	1977 DECREE	16.32	0	0	12.72	0	0	0	0
HILBUN	1977 FLOOD	0	0	0	0	0	0	0	0
HILBUN	1977 STORAGE	0	0	0	89.28	141.72	0	0	0
BAKER SNYDER	1977 DECREE	0	0	2.64	0	0	12	0	0
BAKER SNYDER	1977 FLOOD	0	0	0	0	0	0	0	0
BAKER SNYDER	1977 STORAGE	0	30	19.92	36	112	0	0	0
FOX-MICKEY	1977 DECREE	470	471	731	1561	678	153	0	0
FOX-MICKEY	1977 FLOOD	0	0	0	0	0	0	0	0
FOX-MICKEY	1977 STORAGE	0	115	309	104	671	52	40	0
HOWARD	1977 DECREE	0	7.48	1.36	13.4	0	0	0	0
HOWARD	1977 FLOOD	0	0	0	0	0	0	0	0
HOWARD	1977 STORAGE	0	80.52	14.64	66.6	0	0	0	0
FREDERICKS RANCH	1977 DECREE	50	63.36	215.36	288	168.64	4.16	16.64	0
FREDERICKS RANCH	1977 FLOOD	0	0	0	0	0	0	0	0
FREDERICKS RANCH	1977 STORAGE	0	80	0	148	89	0	0	0
LESTER ROSASCHI DITCH	1977 DECREE	0	0	0	48	0	0	0	0
LESTER ROSASCHI DITCH	1977 FLOOD	0	0	0	0	0	0	0	0
LESTER ROSASCHI DITCH	1977 STORAGE	0	0	0	46	186	24	0	0
DRESSLER	1977 DECREE	0	91	52.8	208	64	4.48	0	0
DRESSLER	1977 FLOOD	0	0	0	0	0	0	0	0
DRESSLER	1977 STORAGE	0	0	0	0	0	0	0	0
DAY-PITCHFORK RANCH	1989 DECREE	134	89	299	501	133	48	41	173
DAY-PITCHFORK RANCH	1989 FLOOD	0	0	0	0	0	0	0	0
EAST WALKER RANCHES	1978 DECREE	0	478	853	825	853	763	326	718
EAST WALKER RANCHES	1979 DECREE	0	422.06	688	825	382.74	124.86	103.86	96.88
EAST WALKER RANCHES	1979 FLOOD	0	0	340	536	0	0	0	0
EAST WALKER RANCHES	1979 STORAGE	0	28	709.48	160.9	1538.46	1175.14	890.26	0
IVEY RANCHES -RAFTER 7	1979 DECREE	180	570.68	595	538	551.74	210.86	125.4	117.04
IVEY RANCHES -RAFTER 7	1979 FLOOD	0	0	64	113	0	0	0	0
IVEY RANCHES -RAFTER 7	1979 STORAGE	0	0	80	24	124	372	235	200
IVEY RANCHES	1979 DECREE	0	435.2	851	793	564.8	360.88	344.4	321.44
IVEY RANCHES	1979 FLOOD	0	0	226	72	0	0	0	0
IVEY RANCHES	1979 STORAGE	0	308.96	790.72	103.2	1119.2	535.12	553.52	0
PITCHFORK RANCH	1979 DECREE	0	378.48	430	395	344.48	107.52	53.76	17.92
PITCHFORK RANCH	1979 FLOOD	0	0	116	86	0	0	0	0
PITCHFORK RANCH	1979 STORAGE	0	352	415.56	136	591.28	442	406	56
HIGH	1979 DECREE	0	178.64	230	350	51	0	0	0
DAY-PITCHFORK RANCH	1989 STORAGE	0	170	37	72	354	662	629	100
DAY-PITCHFORK RANCH	1990 DECREE	176	77	79	104	79	58	15	79
DAY-PITCHFORK RANCH	1990 FLOOD	0	0	0	0	0	0	0	0
DAY-PITCHFORK RANCH	1990 STORAGE	0	200	236	64	0	0	0	0
DAY-PITCHFORK RANCH	1991 DECREE	79	77	79	347	148	53	43	46
HIGH	1979 FLOOD	0	0	158	466	0	0	0	0
HIGH	1979 STORAGE	0	429.68	857.26	379.52	1138.34	932	608	0

Diversions

GREENWOOD	1979 DECREE	0	805.84	1519	1554	1229.36	485.14	405.08	353.52
GREENWOOD	1979 FLOOD	0	0	495	358	0	0	0	0
GREENWOOD	1979 STORAGE	0	466.94	694.12	266	2055.34	865.98	569.74	54.32
NELSON	1979 DECREE	0	0	80	94	28.96	0	0	0
NELSON	1979 FLOOD	0	0	94	228	0	0	0	0
NELSON	1979 STORAGE	0	0	353.12	145.4	325.04	238	264	0
HALL DANIELS	1979 DECREE	0	1111.02	1027	963	749.54	182.56	115	67.58
HALL DANIELS	1979 FLOOD	0	0	517	795	0	0	0	0
HALL DANIELS	1979 STORAGE	0	780.18	895.7	756.68	1939.18	1730.4	1356.84	415.9
HILBUN	1979 DECREE	0	147.92	189	323	104.24	5.92	0	0
HILBUN	1979 FLOOD	0	0	0	41	0	0	0	0
HILBUN	1979 STORAGE	0	14.04	21.12	0	169.72	146.08	230	140
BAKER SNYDER	1979 DECREE	0	68.08	194	177	76.68	3.78	0	0
BAKER SNYDER	1979 FLOOD	0	0	45	21	0	0	0	0
BAKER SNYDER	1979 STORAGE	0	123.92	96.84	59.26	161.31	288.22	100	0
MICKEY	1979 DECREE	0	1019.08	1196	1208	1080.28	724.56	524.8	265.64
MICKEY	1979 FLOOD	0	0	181	193	0	0	0	0
MICKEY	1979 STORAGE	0	36.52	370.88	140	553.78	572.04	333.93	85.88
FOX	1979 DECREE	0	1899.38	2471	1664	2111.28	1353	972.76	615.96
FOX	1979 FLOOD	0	0	262	59	0	0	0	0
FOX	1979 STORAGE	0	417.04	553.74	325.52	696.68	806	358	124.56
HOWARD	1979 DECREE	0	40	25.28	32	0	3.44	7.16	10.88
HOWARD	1979 FLOOD	0	0	0	18	0	0	0	0
HOWARD	1979 STORAGE	0	20	14.72	0	0	16.56	42.84	69.12
FREDERICKS RANCH	1979 DECREE	200	300	622	343	560.96	359.86	284.8	0
FREDERICKS RANCH	1979 FLOOD	0	0	0	98	0	0	0	0
FREDERICKS RANCH	1979 STORAGE	0	0	180	36	302	452	336	0
ROSASCHI RANCH	1979 DECREE	0	0	0	92.88	212.72	84.8	38	0
ROSASCHI RANCH	1979 FLOOD	0	0	0	0	0	0	0	0
ROSASCHI RANCH	1979 STORAGE	0	0	0	90	292	182	312	0
DRESSLER	1979 DECREE	0	0	184	112	248	248	216	0
DRESSLER	1979 FLOOD	0	0	0	24	0	0	0	0
DRESSLER	1979 STORAGE	0	0	0	16	0	0	0	0
EAST WALKER RANCHES	1980 DECREE	0	425	853	825	853	599	327.58	388.72
EAST WALKER RANCHES	1980 FLOOD	0	0	868	1420	158	176	0	0
EAST WALKER RANCHES	1980 STORAGE	0	0	0	0	0	1016	916	809
RAFTER 7	1980 DECREE	95.9	575	595	575	595	595	537.8	492.82
RAFTER 7	1980 FLOOD	0	216	531	685	1307	171	0	0
RAFTER 7	1980 STORAGE	0	0	0	0	0	510.82	376	174
IVEY RANCHES	1980 DECREE	0	506	893	797	893	727	356	269.36
IVEY RANCHES	1980 FLOOD	0	22	1011	371	801	64	0	0
IVEY RANCHES	1980 STORAGE	0	0	0	0	0	642	148	216
PITCHFORK RANCH	1980 DECREE	70	386	501	485	501	404	230.56	81.92
PITCHFORK RANCH	1980 FLOOD	0	414	378	231	676	96	0	0
PITCHFORK RANCH	1980 STORAGE	0	0	0	0	0	506	234	40
HIGH	1980 DECREE	0	185	396	378	319	179	740	358
HIGH	1980 FLOOD	0	433	1060	719	939	147	0	0
HIGH	1980 STORAGE	0	0	0	0	0	1163.4	0	0
GREENWOOD	1980 DECREE	0	1247	1967	1316	1359	1581	457.76	520.44
GREENWOOD	1980 FLOOD	0	296	659	766	649	5	0	0
GREENWOOD	1980 STORAGE	0	0	0	0	0	717.44	118.84	77.86
NELSON	1980 DECREE	0	72	102	67	87	31	5.28	23.84
NELSON	1980 FLOOD	0	60	360	291	390	51	0	0
NELSON	1980 STORAGE	0	0	0	0	0	224.16	326.72	109.6
HALL DANIELS	1980 DECREE	0	1141	1492	1417	1371	1043	571.86	422.2
HALL DANIELS	1980 FLOOD	0	1036	1645	1613	1707	126	0	0
HALL DANIELS	1980 STORAGE	0	0	0	0	0	1854.56	551.48	838.2
HILBUN	1980 DECREE	0	240	341	286	456	196	59.2	145.12
HILBUN	1980 FLOOD	0	18	0	0	0	0	0	0
HILBUN	1980 STORAGE	0	0	0	0	0	58.24	140.8	154.88

Diversions

BAKER SNYDER	1980 DECREE	0	196	234	140	210	150	5.04	0
BAKER SNYDER	1980 FLOOD	0	76	163	127	216	11	0	0
BAKER SNYDER	1980 STORAGE	0	0	0	0	0	297	39.96	12
MICKEY	1980 DECREE	0	892	1227	1094	1240	5157	558.12	436
MICKEY	1980 FLOOD	0	286	452	186	950	66	0	0
MICKEY	1980 STORAGE	0	0	0	0	0	288	188.02	8
FOX	1980 DECREE	0	1928	2491	1978	2479	2320	1191.2	787.56
FOX	1980 FLOOD	0	594	635	511	1125	36	0	0
FOX	1980 STORAGE	0	0	0	0	0	700.72	28.64	0
HOWARD	1980 DECREE	0	56	6	0	0	0	0	0
HOWARD	1980 FLOOD	0	34	4	0	0	0	0	0
HOWARD	1980 STORAGE	0	0	0	0	0	0	0	0
FREDERICKS RANCH	1980 DECREE	0	272	1058	1154	1178	663	347.42	0
FREDERICKS RANCH	1980 FLOOD	0	0	0	0	0	0	0	0
FREDERICKS RANCH	1980 STORAGE	0	0	0	0	0	370	410	0
ROSASCHI RANCH	1980 DECREE	0	136	248	924	1364	412	164.4	186
ROSASCHI RANCH	1980 FLOOD	0	0	0	0	0	0	0	0
ROSASCHI RANCH	1980 STORAGE	0	0	0	0	0	376	1046	0
DRESSLER	1980 DECREE	0	0	200	240	248	248	176	0
DRESSLER	1980 FLOOD	0	0	0	0	0	0	0	0
DRESSLER	1980 STORAGE	0	0	0	0	0	0	0	0
EAST WALKER RANCHES	1981 DECREE	264	154.48	344.16	464.7	107.26	107.26	103.8	51.9
EAST WALKER RANCHES	1981 FLOOD	0	0	0	0	0	0	0	0
EAST WALKER RANCHES	1981 STORAGE	0	115.52	620.24	663.26	1080.74	1008.74	455.56	0
RAFTER 7	1981 DECREE	80	325.86	556.5	508.04	87.92	0	39.9	129.58
RAFTER 7	1981 FLOOD	0	0	0	0	0	0	0	0
RAFTER 7	1981 STORAGE	0	252.92	276.74	228	364	372	96	0
IVEY RANCHES	1981 DECREE	0	324.6	495.68	422	329.12	248	193.6	291.2
IVEY RANCHES	1981 FLOOD	0	0	0	0	0	0	0	0
IVEY RANCHES	1981 STORAGE	0	497.32	1164.32	332	983.68	1108	176	10.4
PITCHFORK RANCH	1981 DECREE	0	148.48	348.32	378.24	79.36	47.36	76.8	64
PITCHFORK RANCH	1981 FLOOD	0	0	0	0	0	0	0	0
PITCHFORK RANCH	1981 STORAGE	0	550.72	486	304	350	382	93.44	141.76
HIGH	1981 DECREE	36	12	51.04	114.84	0	0	0	0
HIGH	1981 FLOOD	0	0	0	0	0	0	0	0
HIGH	1981 STORAGE	0	374	364.44	269.2	455	612	256	18
GREENWOOD	1981 DECREE	34	732.16	1190.8	1107.24	246.34	0	100.14	54.16
GREENWOOD	1981 FLOOD	0	0	0	0	0	0	0	0
GREENWOOD	1981 STORAGE	0	462.98	308.44	467.16	789	1022	105.36	48
NELSON	1981 DECREE	0	12.32	22.08	47.84	0	0	0	0
NELSON	1981 FLOOD	0	0	0	0	0	0	0	0
NELSON	1981 STORAGE	0	127.68	110.92	13.2	115	160	104	0
HALL DANIELS	1981 DECREE	30	350.64	920.46	637.18	70.72	0	15.4	67.58
HALL DANIELS	1981 FLOOD	0	0	0	0	0	0	0	0
HALL DANIELS	1981 STORAGE	0	1079.28	840.78	927.24	1142.98	1206.5	373.1	0
HILBUN	1981 DECREE	96	35.68	99.04	232.7	0	0	0	0
HILBUN	1981 FLOOD	0	0	0	0	0	0	0	0
HILBUN	1981 STORAGE	0	70.32	124.48	95.3	168	24	129	47
BAKER SNYDER	1981 DECREE	18.68	43.84	92.38	111.74	0	0	0	0
BAKER SNYDER	1981 FLOOD	0	0	0	0	0	0	0	0
BAKER SNYDER	1981 STORAGE	0	50.48	170.48	119.36	100	142	0	0
MICKEY	1981 DECREE	326	766	1072.04	1068.82	317.36	0	36.64	283.96
MICKEY	1981 FLOOD	0	0	0	0	0	0	0	0
MICKEY	1981 STORAGE	0	176	130.24	107.64	342.88	649	220	121.04
FOX	1981 DECREE	295	1515.12	2101.98	1962.2	653.64	0	201.78	433.36
FOX	1981 FLOOD	0	0	0	0	0	0	0	0
FOX	1981 STORAGE	0	441.04	126.2	170	609.56	1251	305.18	0
HOWARD	1981 DECREE	0	30.08	44.88	60.92	21.82	0	1.36	49.52
HOWARD	1981 FLOOD	0	0	0	0	0	0	0	0
HOWARD	1981 STORAGE	0	49.92	9.44	49.08	148.18	100	18.64	60.48

Diversions

FREDERICKS RANCH	1981 DECREE	173.32	414	532.16	512	223.36	128.96	124.8	228.16
FREDERICKS RANCH	1981 FLOOD	0	0	0	0	0	0	0	0
FREDERICKS RANCH	1981 STORAGE	0	0	148	176.36	338.64	545.04	337.92	86.8
ROSASCHI RANCH	1981 DECREE	0	130.88	203.44	200.64	28.8	0	0	0
ROSASCHI RANCH	1981 FLOOD	0	0	0	0	0	0	0	0
ROSASCHI RANCH	1981 STORAGE	0	0	64	48	212	248	240	60
DRESSLER	1981 DECREE	0	0	224	240	248	248	240	0
DRESSLER	1981 FLOOD	0	0	0	0	0	0	0	0
DRESSLER	1981 STORAGE	0	0	0	0	0	0	0	0
DAY-PITCHFORK RANCH	1991 FLOOD	0	0	0	0	0	0	0	0
DAY-PITCHFORK RANCH	1991 STORAGE	0	30	110	0	48	8	0	0
DAY-PITCHFORK RANCH	1995 DECREE	501	615	390	484	501	452	379	130
DAY-PITCHFORK RANCH	1995 FLOOD	0	0	166	420	447	102	0	0
DAY-PITCHFORK RANCH	1995 STORAGE	0	40	0	0	0	206	281	78
EAST WALKER RANCHES	1978 FLOOD	0	0	0	171	0	0	0	0
EAST WALKER RANCHES	1978 STORAGE	0	38	702	244	902	813	630	59
IVEY RANCHES - RAFTER 7	1978 DECREE	0	250	595	575	595	595	518	475
IVEY RANCHES - RAFTER 7	1978 FLOOD	0	0	0	29	0	0	0	0
EAST WALKER RANCHES	1985 DECREE	0	359.54	644.08	483.3	118	107.26	96.2	107.3
EAST WALKER RANCHES	1985 FLOOD	0	0	0	0	0	0	0	0
EAST WALKER RANCHES	1985 STORAGE	0	408.45	573.92	572.7	1078.7	1312.7	584.8	0
ESTRELLA CATTLE CO.	1985 DECREE	57.54	575	594.5	537.3	210.2	64.8	295.1	497.4
IVEY RANCHES - RAFTER 7	1978 STORAGE	0	0	77	0	14	98	44	0
IVEY RANCHES	1978 DECREE	0	434	874	864	893	841	329	78
IVEY RANCHES	1978 FLOOD	0	0	0	163	0	0	0	0
IVEY RANCHES	1978 STORAGE	0	0	598	601	663	615	643	0
PITCHFORK RANCH	1978 DECREE	0	368	501	484	501	465	389	356
PITCHFORK RANCH	1978 FLOOD	0	0	0	143	0	0	0	0
PITCHFORK RANCH	1978 STORAGE	0	62	425	303	705	519	288	154
HIGH	1978 DECREE	0	275	396	383	396	319	105	344
HIGH	1978 FLOOD	0	0	0	143	0	0	0	0
HIGH	1978 STORAGE	0	321	1420	600	1090	1158	455	85
HILBUN	1978 DECREE	0	209	284	272	316	260	53	190
HILBUN	1978 FLOOD	0	0	0	16	0	0	0	0
HILBUN	1978 STORAGE	0	0	0	0	5	42	7	0
HOWARD	1978 DECREE	0	40	0	0	0	0	41	22
HOWARD	1978 FLOOD	0	0	0	0	0	0	0	0
ESTRELLA CATTLE CO.	1985 FLOOD	0	0	0	0	0	0	0	0
ESTRELLA CATTLE CO.	1985 STORAGE	0	294	350	244	379.5	412	151	0
IVEY, JOHN	1985 DECREE	0	430.72	731.2	652.5	360.4	349.7	300.2	0
IVEY, JOHN	1985 FLOOD	0	0	0	0	0	0	0	0
IVEY, JOHN	1985 STORAGE	0	493	1060.9	875.1	1331.6	1020.3	431	0
DAY-PITCHFORK RANCH	1985 DECREE	86	416.64	415.04	354.4	94.72	79.4	176.1	391.8
DAY-PITCHFORK RANCH	1985 FLOOD	0	0	0	0	0	0	0	0
DAY-PITCHFORK RANCH	1985 STORAGE	0	242	403.9	529.4	580.1	560	110	212
HIGH	1985 DECREE	0	106.56	204.2	12.76	0	0	0	38.3
HIGH	1985 FLOOD	0	0	0	0	0	0	0	0
HIGH	1985 STORAGE	0	263.44	589.2	542.24	507	588	190	117.7
GREENWOOD	1985 DECREE	24	1441.5	1414.3	1103.9	405.3	323	342.9	305.6
GREENWOOD	1985 FLOOD	0	0	0	0	0	0	0	0
GREENWOOD	1985 STORAGE	0	189.6	308.82	377.4	698.2	1009.7	57.8	2.8
NELSON	1985 DECREE	0	35.6	56.3	46.08	1	0	0	10.2
NELSON	1985 FLOOD	0	0	0	0	0	0	0	0
NELSON	1985 STORAGE	0	166.3	110.8	28.72	199.5	216	48	49.9
HALL	1985 DECREE	36	1045.4	1138.8	834.7	154.7	67.6	137.1	388
HALL	1985 FLOOD	0	0	0	0	0	0	0	0
HALL	1985 STORAGE	42	736.5	740.64	862	1602.9	1622	404.5	214.5
HILBUN	1985 DECREE	0	187.9	287.6	171.52	29.6	0	0	0
HILBUN	1985 FLOOD	0	0	0	0	0	0	0	0
HILBUN	1985 STORAGE	0	63.3	54.2	43.2	254.4	218	0	0

Diversions

BAKER SNYDER	1985 DECREE	0	182.1	202.1	58.4	2.5	0	0	0
BAKER SNYDER	1985 FLOOD	0	0	0	0	0	0	0	0
BAKER SNYDER	1985 STORAGE	0	92	112	40	148	175	0	0
MICKEY	1985 DECREE	252	831	1169	1029.4	667.7	283.7	424.1	114
MICKEY	1985 FLOOD	0	0	0	0	0	0	0	0
MICKEY	1985 STORAGE	0	200.2	48.6	24	106	352	56	0
FOX	1985 DECREE	352	1992.8	2375	1754.5	1298.3	653.4	725.4	1003.2
FOX	1985 FLOOD	0	0	0	0	0	0	0	0
FOX	1985 STORAGE	0	269.7	309	189.3	386.6	1379.6	5	0
HOWARD	1985 DECREE	0	50.6	82.1	115.5	55.4	29.9	9.3	18.6
HOWARD	1985 FLOOD	0	0	0	0	0	0	0	0
HOWARD	1985 STORAGE	0	27.4	21.6	55.1	130.7	126.1	20.7	41.4
FREDERICKS RANCH	1985 DECREE	0	441.8	596	550	327.4	228	220.8	58.9
FREDERICKS RANCH	1985 FLOOD	0	0	0	0	0	0	0	0
FREDERICKS RANCH	1985 STORAGE	0	78	265	150	499.8	252.9	93.2	0
ROSASCHI RANCH	1985 DECREE	0	209.5	284	247	92.8	0	3.2	70.4
ROSASCHI RANCH	1985 FLOOD	0	0	0	0	0	0	0	0
ROSASCHI RANCH	1985 STORAGE	0	0	0	132	394.8	343	6	132
DRESSLER	1985 DECREE	0	40	168	240	248	248	240	64
DRESSLER	1985 FLOOD	0	0	0	0	0	0	0	0
DRESSLER	1985 STORAGE	0	0	0	0	0	0	0	0
HOWARD	1978 STORAGE	0	8	0	0	0	0	8	2
BAKER SNYDER	1978 DECREE	0	202	243	280	290	198	0	0
BAKER SNYDER	1978 FLOOD	0	0	0	44	0	0	0	0
BAKER SNYDER	1978 STORAGE	0	34	159	86	251	117	12	0
GREENWOOD	1978 DECREE	0	1157	3287	1504	1656	1603	829	637
GREENWOOD	1978 FLOOD	0	0	0	240	0	0	0	0
GREENWOOD	1978 STORAGE	0	53	1729	599	1075	744	408	3
NELSON	1978 DECREE	0	34	91	17	27	79	20	67
NELSON	1978 FLOOD	0	0	0	6	0	0	0	0
NELSON	1978 STORAGE	0	39	197	82	135	242	147	34
EAST WALKER RANCHES	1987 DECREE	0	17	244	199	107	107	104	107
EAST WALKER RANCHES	1987 FLOOD	0	0	0	0	0	0	0	0
EAST WALKER RANCHES	1987 STORAGE	0	107	680	1109	1577	601	0	0
MARSHALL, HUGH R.	1987 DECREE	0	128	473	329	130	21	0	104
MARSHALL, HUGH R.	1987 FLOOD	0	0	0	0	0	0	0	0
MARSHALL, HUGH R.	1987 STORAGE	0	328	137	268	142	269	0	0
CUTLER RANCH	1987 DECREE	0	251	270	354	356	262	185	248
CUTLER RANCH	1987 FLOOD	0	0	0	0	0	0	0	0
CUTLER RANCH	1987 STORAGE	0	811	718	411	1644	1217	196	8
DAY-PITCHFORK RANCH	1987 DECREE	0	46	228	215	79	44	0	0
DAY-PITCHFORK RANCH	1987 FLOOD	0	0	0	0	0	0	0	0
HALL DANIELS	1978 DECREE	0	1109	1418	1444	1492	1352	1319	1300
HALL DANIELS	1978 FLOOD	0	0	0	452	0	0	0	0
HALL DANIELS	1978 STORAGE	0	528	1650	1176	1736	1981	1260	114
FOX	1978 DECREE	0	2821	2579	2496	2579	2514	1092	1152
FOX	1978 FLOOD	0	0	0	269	0	0	0	0
FOX	1978 STORAGE	0	102	1730	406	943	1382	187	0
MICKEY	1978 DECREE	0	461	1249	1208	1249	1226	449	540
DAY-PITCHFORK RANCH	1987 STORAGE	0	290	270	460	910	400	51	0
HIGH	1987 DECREE	0	0	4	0	0	0	0	62
HIGH	1987 FLOOD	0	0	0	0	0	0	0	0
HIGH	1987 STORAGE	0	433	412	571.5	509.8	404.2	389.3	117
GREENWOOD	1987 DECREE	64	397.9	904.4	651.98	332.2	26.8	0	126
GREENWOOD	1987 FLOOD	0	0	0	0	0	0	0	0
GREENWOOD	1987 STORAGE	0	312.98	367.6	344	545	895	179	40
NELSON	1987 DECREE	0	0	3	0	0	0	0	104
NELSON	1987 FLOOD	0	0	0	0	0	0	0	0
NELSON	1987 STORAGE	0	104	29	32	40	24	0	16
HALL	1987 DECREE	72	130.6	455.9	294.9	67.6	10.9	0	86

Diversions

HALL	1987 FLOOD	0	0	0	0	0	0	0	0
HALL	1987 STORAGE	0	876.6	428.1	923.9	899.9	702.5	366.6	206
HILBUN	1987 DECREE	0	0	104	52.6	0	0	0	60
HILBUN	1987 FLOOD	0	0	0	0	0	0	0	0
HILBUN	1987 STORAGE	0	10	25	33	192	214	130	0
BAKER SNYDER	1987 DECREE	0	0	35.4	31.6	0	0	0	60
BAKER SNYDER	1987 FLOOD	0	0	0	0	0	0	0	0
BAKER SNYDER	1987 STORAGE	0	99	91	81.6	24	81	0	0
MICKEY	1987 DECREE	68	511.3	913.1	577.7	283.96	45.8	0	124
MICKEY	1987 FLOOD	0	0	0	0	0	0	0	0
MICKEY	1987 STORAGE	0	216.1	50.4	108.2	581.2	842	284	54
FOX	1987 DECREE	0	805.4	1605.4	1194.6	637.2	106.2	0	212
FOX	1987 FLOOD	0	0	0	0	0	0	0	0
FOX	1987 STORAGE	0	355.2	407.4	468	654.96	1252.8	482	106
HOWARD	1987 DECREE	0	9.9	22.7	42.7	9.5	0	0	56
HOWARD	1987 FLOOD	0	0	0	0	0	0	0	0
HOWARD	1987 STORAGE	0	48.1	26.3	70.3	53.5	131	43	14
FREDERICKS RANCH	1987 DECREE	0	232	471	382	228	145	125	129
FREDERICKS RANCH	1987 FLOOD	0	0	0	0	0	0	0	0
FREDERICKS RANCH	1987 STORAGE	0	314	96	42	219	329	0	0
ROSASCHI RANCH	1987 DECREE	0	48	192	102	0	0	0	0
ROSASCHI RANCH	1987 FLOOD	0	0	0	0	0	0	0	0
ROSASCHI RANCH	1987 STORAGE	0	0	0	86	259	310	263	0
DRESSLER RANCH	1987 DECREE	0	64	136	120	168	168	124	124
DRESSLER RANCH	1987 FLOOD	0	0	0	0	0	0	0	0
DRESSLER RANCH	1987 STORAGE	0	0	0	0	0	0	0	0
EAST WALKER RANCHES	1988 DECREE	0	21	107	104	107	59	69	107
EAST WALKER RANCHES	1988 FLOOD	0	0	0	0	0	0	0	0
EAST WALKER RANCHES	1988 STORAGE	0	48	569	460	202	44	52	0
MARSHALL, HUGH R.	1988 DECREE	0	125	124	125	33	0	0	0
MARSHALL, HUGH R.	1988 FLOOD	0	0	0	0	0	0	0	0
MARSHALL, HUGH R.	1988 STORAGE	0	60	150	66	24	96	0	0
CUTLER RANCH	1988 DECREE	0	203	343	337	274	136	146	248
CUTLER RANCH	1988 FLOOD	0	0	0	0	0	0	0	0
CUTLER RANCH	1988 STORAGE	0	452	650	89	118	428	10	0
DAY-PITCHFORK RANCH	1988 DECREE	136	84	79	77	56	0	0	79
DAY-PITCHFORK RANCH	1988 FLOOD	0	0	0	0	0	0	0	0
DAY-PITCHFORK RANCH	1988 STORAGE	0	320	244	54	188	32	0	0
HIGH	1988 DECREE	0	0	0	0	0	0	114	0
HIGH	1988 FLOOD	0	0	0	0	0	30	20	0
HIGH	1988 STORAGE	0	0	186.2	97	190	262.8	0	0
GREENWOOD	1988 DECREE	211.8	452.6	307.9	343	119.7	0	0	154
GREENWOOD	1988 FLOOD	0	0	0	0	0	92	164	0
GREENWOOD	1988 STORAGE	0	72	134	113.6	436.6	502.2	0	0
NELSON	1988 DECREE	0	0	0	0	0	0	0	0
NELSON	1988 FLOOD	0	0	0	0	0	12	20	0
NELSON	1988 STORAGE	0	0	18	10	20	16	0	0
HALL	1988 DECREE	0	75.3	74.2	88.3	32.3	0	0	0
HALL	1988 FLOOD	0	0	0	0	0	34	152	0
HALL	1988 STORAGE	0	0	372.4	200.2	381.5	186.4	0	0
HILBUN	1988 DECREE	0	0	0	0	0	0	0	0
HILBUN	1988 FLOOD	0	0	0	0	0	0	0	0
HILBUN	1988 STORAGE	0	0	0	40	0	40	0	0
BAKER SNYDER	1988 DECREE	0	0	0	0	0	0	0	0
BAKER SNYDER	1988 FLOOD	0	0	0	0	0	0	0	0
BAKER SNYDER	1988 STORAGE	0	24	32	25	39	60	0	0
MICKEY	1988 DECREE	265.4	423.6	322.5	399.8	148.3	0	58.4	360
MICKEY	1988 FLOOD	0	0	0	0	0	114	122	0
MICKEY	1988 STORAGE	0	0	10	64	538	216	0	0
FOX	1988 DECREE	216.8	909.6	709.3	830.8	286.1	0	98.9	0

Diversions

FOX	1988 FLOOD	0	0	0	0	0	60	40	0
FOX	1988 STORAGE	0	33	63	221	284	390	0	0
HOWARD	1988 DECREE	0	28.9	41.9	41	6.2	0	0	0
HOWARD	1988 FLOOD	0	0	0	0	0	10	20	0
HOWARD	1988 STORAGE	0	54	60	42	108	142	0	0
FREDERICKS RANCH	1988 DECREE	212	317	207	251	171	74	0	0
FREDERICKS RANCH	1988 FLOOD	0	0	0	0	0	0	0	0
FREDERICKS RANCH	1988 STORAGE	0	0	0	0	234	47	0	0
ROSASCHI RANCH	1988 DECREE	32	0	0	19	16	0	0	0
ROSASCHI RANCH	1988 FLOOD	0	0	0	0	0	0	0	0
ROSASCHI RANCH	1988 STORAGE	0	0	0	43	142	88	0	0
DRESSLER RANCH	1988 DECREE	0	26	134	63	125	125	45	0
DRESSLER RANCH	1988 FLOOD	0	0	0	0	0	0	0	0
DRESSLER RANCH	1988 STORAGE	0	0	0	0	0	0	0	0
UPPER E. WALKER	1989 DECREE	349.52	316.8	761.36	953.6	472.4	253.8	228.8	137
UPPER E. WALKER	1989 FLOOD	0	0	0	0	0	0	0	0
UPPER E. WALKER	1989 STORAGE	0	0	0	0	124	538.7	436.7	0
EAST WALKER	1989 DECREE	0	346	1261	1452	706	358	436	676
EAST WALKER	1989 FLOOD	0	0	0	0	0	0	0	0
EAST WALKER	1989 STORAGE	0	249	374	110	917	708	974	157
HIGH	1989 DECREE	0	0	96.6	355.58	0	0	0	61
HIGH	1989 FLOOD	0	0	0	0	0	0	0	0
HIGH	1989 STORAGE	0	100	158	98	324	419	572.4	72
GREENWOOD	1989 DECREE	30	290.4	855	887.7	457.98	65.9	140.8	499.3
GREENWOOD	1989 FLOOD	0	0	0	0	0	0	0	0
GREENWOOD	1989 STORAGE	0	44	12	14	174	708	648.9	128
NELSON	1989 DECREE	9	0	38.4	84.8	3.2	0	0	0
NELSON	1989 FLOOD	0	0	0	0	0	0	0	0
NELSON	1989 STORAGE	0	0	10	12	20	89	118	0
HALL	1989 DECREE	0	28.3	740.7	1185.5	166.9	10.7	46.2	267.2
HALL	1989 FLOOD	0	0	0	0	0	0	0	0
HALL	1989 STORAGE	0	144.1	109.6	44.32	823.3	647.98	874.2	240
HILBUN	1989 DECREE	0	0	52.7	307.1	41	0	0	0
HILBUN	1989 FLOOD	0	0	0	0	0	0	0	0
HILBUN	1989 STORAGE	0	50	0	0	36	121.9	110	0
BAKER SNYDER	1989 DECREE	0	0	68.5	176.98	15.8	0	0	0
BAKER SNYDER	1989 FLOOD	0	0	0	0	0	0	0	0
BAKER SNYDER	1989 STORAGE	0	28	18	12	58	42	54	0
MICKEY	1989 DECREE	148	404.9	1037.56	963.96	540.1	44.9	46.36	507.3
MICKEY	1989 FLOOD	0	0	0	0	0	0	0	0
MICKEY	1989 STORAGE	0	0	0	0	252	629.7	456.8	32
FOX	1989 DECREE	61.24	944.8	2005.98	1678.4	1070.9	104.1	446.96	759.6
FOX	1989 FLOOD	0	0	0	0	0	0	0	0
FOX	1989 STORAGE	0	116	65	90	414	884	553.6	96
HOWARD	1989 DECREE	0	27.5	110.3	103.98	26.4	0	19.2	15.5
HOWARD	1989 FLOOD	0	0	0	0	0	0	0	0
HOWARD	1989 STORAGE	0	96.92	0	23.5	85.6	96	96	0
UPPER E. WALKER	1990 DECREE	422.4	282.2	371.8	448.6	321	250.2	99.8	129
UPPER E. WALKER	1990 FLOOD	0	0	0	0	0	0	0	0
UPPER E. WALKER	1990 STORAGE	0	0	0	0	220	86.6	0	0
EAST WALKER	1990 DECREE	249	548	593	645	498	419	302	465
EAST WALKER	1990 FLOOD	0	0	0	0	0	0	0	0
EAST WALKER	1990 STORAGE	0	365	487	272	311	317	195	30
HIGH	1990 DECREE	0	0	0	0	0	0	0	0
HIGH	1990 FLOOD	0	0	0	0	0	0	0	0
HIGH	1990 STORAGE	0	93	108.4	119.7	123.5	170	26	0
GREENWOOD	1990 DECREE	57.7	386.8	349.5	372.6	224.6	97.5	40.9	168.1
GREENWOOD	1990 FLOOD	0	0	0	0	0	0	0	0
GREENWOOD	1990 STORAGE	0	115.2	137.6	74	277	282.4	0	100
NELSON	1990 DECREE	0	0	0	0	0	0	0	0

Diversions

NELSON	1990 FLOOD	0	0	0	0	0	0	0	0
NELSON	1990 STORAGE	0	0	0	18	9	20	4	0
HALL	1990 DECREE	0	68.1	101.4	128.6	66.4	6.1	7.8	32.4
HALL	1990 FLOOD	0	0	0	0	0	0	0	0
HALL	1990 STORAGE	0	10	272.5	198.4	122	40	0	0
HILBUN	1990 DECREE	147	0	0	38.5	0	0	0	0
HILBUN	1990 FLOOD	0	0	0	0	0	0	0	0
HILBUN	1990 STORAGE	0	0	0	40	0	0	17.2	0
BAKER SNYDER	1990 DECREE	0	0	0	0	0	0	0	0
BAKER SNYDER	1990 FLOOD	0	0	0	0	0	0	0	0
BAKER SNYDER	1990 STORAGE	0	0	28	8	26	12	0	0
MICKEY	1990 DECREE	104.1	477.3	452.8	572.28	306.4	79.72	33	149.2
MICKEY	1990 FLOOD	0	0	0	0	0	0	0	0
MICKEY	1990 STORAGE	0	0	48	54	216	37.5	0	0
FOX	1990 DECREE	193	952.4	919.8	1090.1	614.1	184.8	76.5	342.9
FOX	1990 FLOOD	0	0	0	0	0	0	0	0
FOX	1990 STORAGE	0	70	27	226.1	248	253.1	40	0
HOWARD	1990 DECREE	0	6	45.3	50.9	28.7	1.4	0	0
HOWARD	1990 FLOOD	0	0	0	0	0	0	0	0
HOWARD	1990 STORAGE	0	10	116	0	96	0	0	0
UPPER E. WALKER	1991 DECREE	228.2	237	349.8	808.8	442.6	261.8	180.8	0
UPPER E. WALKER	1991 FLOOD	0	0	0	0	0	0	0	0
UPPER E. WALKER	1991 STORAGE	0	0	58	68	32	0	0	0
EAST WALKER	1991 DECREE	509	447	511	1520	649	363	370	396
EAST WALKER	1991 FLOOD	0	0	0	0	0	0	0	0
EAST WALKER	1991 STORAGE	0	39	492	117	241	0	0	0
HIGH	1991 DECREE	0	0	0	89.3	0	0	0	0
HIGH	1991 FLOOD	0	0	0	0	0	0	0	0
HIGH	1991 STORAGE	0	0	0	58.5	114	0	0	0
GREENWOOD	1991 DECREE	401.9	277.1	240.7	1024.7	418.3	11.4	117.6	104.8
GREENWOOD	1991 FLOOD	0	0	0	0	0	0	0	0
GREENWOOD	1991 STORAGE	0	0	154.1	17	82.8	23	0	0
NELSON	1991 DECREE	0	0	0	41	3.36	0	0	0
NELSON	1991 FLOOD	0	0	0	0	0	0	0	0
NELSON	1991 STORAGE	0	0	82	73	66	22	0	0
HALL	1991 DECREE	0	32.4	54	724.7	203.7	2.2	18.1	0
HALL	1991 FLOOD	0	0	0	0	0	0	0	0
HALL	1991 STORAGE	0	0	42	79.6	102.4	0	0	0
HILBUN	1991 DECREE	0	0	2.7	208.3	35.52	0	0	0
HILBUN	1991 FLOOD	0	0	0	0	0	0	0	0
HILBUN	1991 STORAGE	0	0	0	0	0	4.5	0	0
BAKER SNYDER	1991 DECREE	0	0	0	109.5	8.8	0	0	0
BAKER SNYDER	1991 FLOOD	0	0	0	0	0	0	0	0
BAKER SNYDER	1991 STORAGE	0	0	0	0	0	0	0	0
MICKEY	1991 DECREE	370.3	308.2	231.9	1055.8	474.2	9.2	132	93.8
MICKEY	1991 FLOOD	0	0	0	0	0	0	0	0
MICKEY	1991 STORAGE	0	0	0	0	162	0	0	0
FOX	1991 DECREE	792.1	638.2	511.5	2059.7	930.8	21.24	176.3	162.2
FOX	1991 FLOOD	0	0	0	0	0	0	0	0
FOX	1991 STORAGE	0	0	154	140.8	118.6	30	0	0
HOWARD	1991 DECREE	36	8.6	7.6	124.7	50.76	0	0	8
HOWARD	1991 FLOOD	0	0	0	0	0	0	0	0
HOWARD	1991 STORAGE	0	0	44	44	0	0	0	0
MICKEY	1978 FLOOD	0	0	0	140	0	0	0	0
MICKEY	1978 STORAGE	0	35	783	382	450	348	70	0
SWEETMAN	1978 DECREE	0	39	0	0	0	0	0	0
SWEETMAN	1978 FLOOD	0	0	0	0	0	0	0	0
SWEETMAN	1978 STORAGE	0	47	0	0	0	0	0	0
FREDERICKS RANCH	1978 DECREE	0	605	625	605	625	550	193	0
FREDERICKS RANCH	1978 FLOOD	0	0	0	264	0	0	0	0

Diversions

FREDERICKS RANCH	1978 STORAGE	0	460	1042	396	360	570	0	0
ROSASCHI RANCH	1978 DECREE	0	310	320	310	320	296	45	136
ROSASCHI RANCH	1978 FLOOD	0	0	0	48	0	0	0	0
ROSASCHI RANCH	1978 STORAGE	0	0	72	12	162	210	196	0
DRESSLER	1978 DECREE	0	0	139	240	248	248	112	0
BAKER SNYDER	1995 DECREE	0	159	149	131	290	252	95	16
BAKER SNYDER	1995 FLOOD	0	0	43	57	146	36	0	0
BAKER SNYDER	1995 STORAGE	0	0	0	0	0	84	76	14
EAST WALKER	1995 DECREE	28	604	1668	1635	2256	1791	1652	1296
EAST WALKER	1995 FLOOD	0	0	681	405	1650	308	0	0
EAST WALKER	1995 STORAGE	0	0	0	0	0	457	1825	648
FOX	1995 DECREE	0	1992	2142	1827	2563	2506	1837	449
FOX	1995 FLOOD	0	0	197	267	1010	294	0	0
FOX	1995 STORAGE	0	153	0	0	0	385	313	131
GREENWOOD	1995 DECREE	0	951	1058	1096	1350	1339	1023	302
GREENWOOD	1995 FLOOD	0	0	55	165	432	269	0	0
GREENWOOD	1995 STORAGE	0	116	0	0	0	216	203	22
HALL	1995 DECREE	0	946	1359	1413	1492	1412	996	783
HALL	1995 FLOOD	0	0	399	813	955	618	0	0
DRESSLER	1978 FLOOD	0	0	0	0	0	0	0	0
DRESSLER	1978 STORAGE	0	0	0	0	0	0	0	0
EAST WALKER RANCHES	1982 DECREE	0	660	1560	1290	1540	893	654	240
EAST WALKER RANCHES	1982 FLOOD	0	0	0	0	0	0	0	90
HALL	1995 STORAGE	0	274	0	0	0	208	897	151
HIGH	1995 DECREE	0	161	348	378	396	396	142	273
HIGH	1995 FLOOD	0	0	287	433	597	131	0	0
HIGH	1995 STORAGE	0	25	0	0	0	298	441	244
HILBUN	1995 DECREE	258	276	76	271	355	344	180	138
HILBUN	1995 FLOOD	0	0	0	0	0	0	0	0
HILBUN	1995 STORAGE	0	2	0	0	0	0	54	82
HOWARD	1995 DECREE	44	32	0	69	44	25	36	38
HOWARD	1995 FLOOD	0	0	0	0	9	0	0	0
HOWARD	1995 STORAGE	0	0	0	0	0	15	28	19
NELSON	1995 DECREE	0	37	60	44	77	91	50	31
NELSON	1995 FLOOD	0	0	188	240	303	167	0	0
NELSON	1995 STORAGE	0	143	0	0	0	176	147	20
MICKEY	1995 DECREE	0	1085	850	719	1248	1188	747	268
MICKEY	1995 FLOOD	0	0	84	161	664	89	0	0
MICKEY	1995 STORAGE	0	0	0	0	0	323	174	4
UPPER E. WALKER	1995 DECREE	300	600	899	910	940	1047	972	979
UPPER E. WALKER	1995 FLOOD	0	0	66	20	21	119	0	0
UPPER E. WALKER	1995 STORAGE	0	0	0	0	0	12	203	45
E. WALKER PUMPS	1995 DECREE	0	0	0	0	0	0	3	4
E. WALKER PUMPS	1995 FLOOD	0	0	0	0	0	0	0	0
E. WALKER PUMPS	1995 STORAGE	0	0	0	0	0	0	4	4
EAST WALKER RANCHES	1982 STORAGE	0	0	0	90	0	897	846	0
ESTRELLA CATTLE CO.	1982 DECREE	0	1080	1344	1277	1642	766	576	243
ESTRELLA CATTLE CO.	1982 FLOOD	0	0	0	0	0	0	0	59
ESTRELLA CATTLE CO.	1982 STORAGE	0	0	0	115	0	400	222	0
IVEY, JOHN	1982 DECREE	0	476	1952	1351	1796	1018	525	180
IVEY, JOHN	1982 FLOOD	0	0	0	0	0	0	0	0
IVEY, JOHN	1982 STORAGE	0	0	0	73	0	806	379	0
DAY-PITCHFORK RANCH	1982 DECREE	72	866	1114	944	896	558	259	0
DAY-PITCHFORK RANCH	1982 FLOOD	0	0	0	0	0	0	0	0
DAY-PITCHFORK RANCH	1982 STORAGE	0	0	0	8	0	438	396	0
HIGH	1982 DECREE	0	706	1340	891	1567	255	115	0
HIGH	1982 FLOOD	0	0	0	0	0	0	0	0
HIGH	1982 STORAGE	0	0	0	166	0	1193	400	0
HALL	1982 DECREE	314	2595	3246	2592	2742	1373	679	308
HALL	1982 FLOOD	0	0	0	0	0	0	0	0

Diversions

HALL	1982 STORAGE	0	0	0	96	0	1668	975	0
HILBUN	1982 DECREE	12	180	328	227	300	285	174	36
HILBUN	1982 FLOOD	0	0	0	0	0	0	0	0
HILBUN	1982 STORAGE	0	0	0	5	0	63	45	0
HOWARD	1982 DECREE	0	30	110	59	130	76	60	0
HOWARD	1982 FLOOD	0	0	0	0	0	0	0	0
HOWARD	1982 STORAGE	0	0	0	11	0	34	40	0
BAKER SNYDER	1982 DECREE	36	350	427	247	373	218	76	0
BAKER SNYDER	1982 FLOOD	0	0	0	0	0	0	0	0
BAKER SNYDER	1982 STORAGE	0	0	0	5	0	216	49	0
NELSON	1982 DECREE	6	370	328	125	336	96	16	9
NELSON	1982 FLOOD	0	0	0	0	0	0	0	0
NELSON	1982 STORAGE	0	0	0	35	0	212	128	0
GREENWOOD	1982 DECREE	76	1474	2293	2040	1966	1423	910	156
GREENWOOD	1982 FLOOD	0	0	0	0	0	0	0	0
GREENWOOD	1982 STORAGE	0	0	0	19	0	565	265	0
MICKEY	1982 DECREE	444	928	1668	1066	1680	1138	570	310
MICKEY	1982 FLOOD	0	0	0	0	0	0	0	0
MICKEY	1982 STORAGE	0	0	0	0	0	139	37	0
FOX	1982 DECREE	278	2971	3627	2726	3143	2549	1192	282
FOX	1982 FLOOD	0	0	0	0	0	0	0	0
FOX	1982 STORAGE	0	0	0	6	0	778	167	0
FREDERICKS RANCH	1982 DECREE	0	288	1218	830	1178	732	557	580
FREDERICKS RANCH	1982 FLOOD	0	0	0	0	0	0	0	0
FREDERICKS RANCH	1982 STORAGE	0	0	0	74	0	734	428	0
ROSASCHI RANCH	1982 DECREE	0	352	456	793	930	506	331	104
ROSASCHI RANCH	1982 FLOOD	0	0	0	0	0	0	0	0
ROSASCHI RANCH	1982 STORAGE	0	0	0	47	0	252	96	0
DRESSLER	1982 DECREE	0	0	112	260	752	296	240	208
DRESSLER	1982 FLOOD	0	0	0	0	0	0	0	0
DRESSLER	1982 STORAGE	0	0	0	0	0	0	0	0
EAST WALKER RANCHES	1983 DECREE	0	0	1144	1320	193	1324	214	408
EAST WALKER RANCHES	1983 FLOOD	0	0	0	0	1056	0	464	0
EAST WALKER RANCHES	1983 STORAGE	0	0	0	0	116	0	402	0
ESTRELLA CATTLE CO.	1983 DECREE	0	546	1064	1256	134	1272	250	310
ESTRELLA CATTLE CO.	1983 FLOOD	0	0	0	0	1152	0	656	0
ESTRELLA CATTLE CO.	1983 STORAGE	0	0	0	0	138	0	298	0
IVEY, JOHN	1983 DECREE	0	348	2084	1528	202	1860	372	0
IVEY, JOHN	1983 FLOOD	0	0	0	0	1440	0	960	0
IVEY, JOHN	1983 STORAGE	0	0	0	0	218	0	468	0
DAY-PITCHFORK RANCH	1983 DECREE	0	716	1072	776	113	772	161	160
DAY-PITCHFORK RANCH	1983 FLOOD	0	0	0	0	710	0	336	0
DAY-PITCHFORK RANCH	1983 STORAGE	0	0	0	0	0	0	231	0
HIGH	1983 DECREE	0	498	1331	1010	64	963	682	0
HIGH	1983 FLOOD	0	0	0	0	1253	0	0	0
HIGH	1983 STORAGE	0	0	0	0	96	0	185	0
NELSON	1983 DECREE	0	131	266	349	28	210	18	3
NELSON	1983 FLOOD	0	0	0	0	279	0	193	0
NELSON	1983 STORAGE	0	0	0	0	57	0	44	0
HILBUN	1983 DECREE	0	260	310	180	84	144	41	0
HILBUN	1983 FLOOD	0	0	0	0	288	0	144	0
HILBUN	1983 STORAGE	0	0	0	0	0	0	127	0
HOWARD	1983 DECREE	0	112	170	159	43	80	47	0
HOWARD	1983 FLOOD	0	0	0	0	320	0	60	0
HOWARD	1983 STORAGE	0	0	0	0	11	0	33	0
BAKER SNYDER	1983 DECREE	0	222	324	387	28	340	9	0
BAKER SNYDER	1983 FLOOD	0	0	0	0	453	0	100	0
BAKER SNYDER	1983 STORAGE	0	0	0	0	11	0	29	0
GREENWOOD	1983 DECREE	0	1128	1672	2052	235	1557	347	334
GREENWOOD	1983 FLOOD	0	0	0	0	2008	0	888	0

Diversions

GREENWOOD	1983 STORAGE	0	0	0	0	0	0	103	0
HALL	1983 DECREE	0	2115	2256	2874	336	2396	388	308
HALL	1983 FLOOD	0	0	0	0	2821	0	1336	0
HALL	1983 STORAGE	0	0	0	0	236	0	396	0
FOX	1983 DECREE	0	2166	3148	2770	375	2472	323	732
FOX	1983 FLOOD	0	0	0	0	3599	0	1114	0
FOX	1983 STORAGE	0	0	0	0	15	0	0	0
MICKEY	1983 DECREE	0	724	1466	1364	192	1070	72	104
MICKEY	1983 FLOOD	0	0	0	0	1246	0	428	0
MICKEY	1983 STORAGE	0	0	0	0	0	0	0	0
FREDERICKS RANCH	1983 DECREE	0	287	1055	942	112	634	209	0
FREDERICKS RANCH	1983 FLOOD	0	0	0	0	384	0	304	0
FREDERICKS RANCH	1983 STORAGE	0	0	0	0	0	0	140	0
ROSASCHI RANCH	1983 DECREE	0	0	0	672	224	464	140	0
ROSASCHI RANCH	1983 FLOOD	0	0	0	0	768	0	80	0
ROSASCHI RANCH	1983 STORAGE	0	0	0	0	0	0	0	0
DRESSLER	1983 DECREE	0	0	120	168	56	248	112	0
DRESSLER	1983 FLOOD	0	0	0	0	192	0	64	0
DRESSLER	1983 STORAGE	0	0	0	0	0	0	0	0
EAST WALKER RANCHES	1984 DECREE	288	454	437	1410	837	302	130	274
EAST WALKER RANCHES	1984 FLOOD	0	0	1184	0	120	0	0	0
EAST WALKER RANCHES	1984 STORAGE	0	279	350	0	591	1682	1172	468
ESTRELLA CATTLE CO.	1984 DECREE	0	499	351	1596	796	504	370	447
ESTRELLA CATTLE CO.	1984 FLOOD	0	0	489	0	160	0	0	0
ESTRELLA CATTLE CO.	1984 STORAGE	0	104	90	0	264	448	328	60
IVEY, JOHN	1984 DECREE	0	516	511	1208	964	516	360	427
IVEY, JOHN	1984 FLOOD	0	0	312	0	160	0	0	0
IVEY, JOHN	1984 STORAGE	0	108	401	0	434	848	709	274
DAY-PITCHFORK RANCH	1984 DECREE	10	321	242	880	389	321	131	315
DAY-PITCHFORK RANCH	1984 FLOOD	0	0	450	0	224	0	0	0
DAY-PITCHFORK RANCH	1984 STORAGE	0	220	233	0	239	602	430	120
HIGH	1984 DECREE	28	24	114	1126	408	0	782	0
HIGH	1984 FLOOD	0	0	465	0	165	0	0	0
HIGH	1984 STORAGE	0	232	577	0	453	1011	0	100
NELSON	1984 DECREE	14	48	47	412	169	17	0	15
NELSON	1984 FLOOD	0	0	168	0	64	0	0	0
NELSON	1984 STORAGE	0	141	217	0	107	411	292	10
HILBUN	1984 DECREE	27	36	134	230	132	71	77	9
HILBUN	1984 FLOOD	0	0	180	0	48	0	0	0
HILBUN	1984 STORAGE	0	112	30	0	69	169	185	0
HOWARD	1984 DECREE	0	64	66	120	80	54	25	21
HOWARD	1984 FLOOD	0	0	70	0	20	0	0	0
HOWARD	1984 STORAGE	0	46	4	0	0	58	83	14
BAKER SNYDER	1984 DECREE	0	82	117	256	99	42	0	0
BAKER SNYDER	1984 FLOOD	0	0	470	0	88	0	0	0
BAKER SNYDER	1984 STORAGE	0	154	85	0	96	334	96	0
GREENWOOD	1984 DECREE	194	1019	1022	1831	1397	875	453	408
GREENWOOD	1984 FLOOD	0	0	1020	0	300	0	0	0
GREENWOOD	1984 STORAGE	0	308	115	0	39	798	520	0
HALL	1984 DECREE	332	970	749	2296	1439	482	193	389
HALL	1984 FLOOD	0	0	1389	0	392	0	0	0
HALL	1984 STORAGE	0	909	588	0	923	2198	1048	157
FOX	1984 DECREE	174	1928	1435	2601	1868	1946	1337	746
FOX	1984 FLOOD	0	0	1594	0	602	0	0	0
FOX	1984 STORAGE	0	260	164	0	253	836	599	0
MICKEY	1984 DECREE	68	969	660	1342	905	925	582	591
MICKEY	1984 FLOOD	0	0	724	0	172	0	0	0
MICKEY	1984 STORAGE	0	103	16	0	69	196	189	0
FREDERICKS RANCH	1984 DECREE	122	618	371	968	718	554	362	327
FREDERICKS RANCH	1984 FLOOD	0	0	458	0	196	0	0	0

Diversions

FREDERICKS RANCH	1984 STORAGE	0	114	66	0	296	240	218	0
ROSASCHI RANCH	1984 DECREE	15	150	127	650	403	230	118	62
ROSASCHI RANCH	1984 FLOOD	0	0	73	0	80	0	0	0
ROSASCHI RANCH	1984 STORAGE	0	0	14	0	150	214	189	0
DRESSLER	1984 DECREE	0	112	80	240	216	248	240	248
DRESSLER	1984 FLOOD	0	0	56	0	32	0	0	0
DRESSLER	1984 STORAGE	0	0	0	0	0	0	0	0
EAST WALKER RANCHES	1986 DECREE	0	0	543	825	853	353	228	83
EAST WALKER RANCHES	1986 FLOOD	0	0	82	695	85	0	0	0
EAST WALKER RANCHES	1986 STORAGE	0	0	0	0	819	1098	1402	62
MARSHALL, HUGH R.	1986 DECREE	0	556	595	575	595	499	471	501
MARSHALL, HUGH R.	1986 FLOOD	0	456	521	443	42	0	0	0
MARSHALL, HUGH R.	1986 STORAGE	0	0	0	0	374	431	429	11
CUTLER RANCH	1986 DECREE	0	511	875	792	893	506	385	189
CUTLER RANCH	1986 FLOOD	0	361	1115	466	869	0	0	0
CUTLER RANCH	1986 STORAGE	0	0	0	0	648	1538	1011	56
DAY-PITCHFORK RANCH	1986 DECREE	96	480	496	480	471	338	297	182
DAY-PITCHFORK RANCH	1986 FLOOD	0	384	458	532	8	0	0	0
DAY-PITCHFORK RANCH	1986 STORAGE	0	0	0	0	368	780	430	0
HIGH	1986 DECREE	0	847	1152	1396	414	51	0	38
HIGH	1986 FLOOD	0	0	0	0	0	0	0	0
HIGH	1986 STORAGE	0	0	0	0	926	1054	606	10
NELSON	1986 DECREE	8	318	536	506	133	20	0	7
NELSON	1986 FLOOD	0	0	0	0	0	0	0	0
NELSON	1986 STORAGE	0	0	0	0	367	578	10	1
HILBUN	1986 DECREE	0	186	90	317	256	132	74	106
HILBUN	1986 FLOOD	0	0	0	0	0	0	0	0
HILBUN	1986 STORAGE	0	0	0	0	0	148	153	14
HOWARD	1986 DECREE	0	110	118	160	111	19	47	44
HOWARD	1986 FLOOD	0	0	0	0	0	0	0	0
HOWARD	1986 STORAGE	0	0	0	0	45	29	74	26
BAKER SNYDER	1986 DECREE	0	298	498	412	201	57	5	0
BAKER SNYDER	1986 FLOOD	0	0	0	0	0	0	0	0
BAKER SNYDER	1986 STORAGE	0	0	0	0	56	381	51	0
GREENWOOD	1986 DECREE	108	1790	2635	2449	1424	981	706	536
GREENWOOD	1986 FLOOD	0	0	0	0	0	0	0	0
GREENWOOD	1986 STORAGE	0	0	0	0	483	776	86	0
HALL	1986 DECREE	382	2485	2929	2876	1576	624	451	747
HALL	1986 FLOOD	0	0	0	0	0	0	0	0
HALL	1986 STORAGE	0	0	0	0	981	2079	989	0
FOX	1986 DECREE	198	2864	3360	3410	2198	1976	1387	544
FOX	1986 FLOOD	0	0	0	0	0	0	0	0
FOX	1986 STORAGE	0	0	0	0	508	1028	65	0
MICKEY	1986 DECREE	24	968	1680	1190	1088	930	866	610
MICKEY	1986 FLOOD	0	0	0	0	0	0	0	0
MICKEY	1986 STORAGE	0	0	0	0	180	209	101	0
FREDERICKS RANCH	1986 DECREE	0	484	625	605	625	484	413	0
FREDERICKS RANCH	1986 FLOOD	0	220	476	960	64	0	0	0
FREDERICKS RANCH	1986 STORAGE	0	0	0	0	64	570	6	0
ROSASCHI RANCH	1986 DECREE	0	31	160	310	320	162	96	0
ROSASCHI RANCH	1986 FLOOD	0	0	0	96	20	0	0	0
ROSASCHI RANCH	1986 STORAGE	0	0	0	0	290	534	112	0
DRESSLER	1986 DECREE	0	40	344	240	224	160	72	0
DRESSLER	1986 FLOOD	0	0	0	0	0	0	0	0
DRESSLER	1986 STORAGE	0	0	0	0	0	0	0	0
EAST WALKER	1992 DECREE	542	412	588	558	385	103	0	243
EAST WALKER	1992 FLOOD	0	0	0	0	0	0	0	0
EAST WALKER	1992 STORAGE	0	169	627	176	251	162	180	42
DAY-PITCHFORK RANCH	1992 DECREE	172	76	79	77	20	0	0	41
DAY-PITCHFORK RANCH	1992 FLOOD	0	0	0	0	0	0	0	0

Diversions

DAY-PITCHFORK RANCH	1992 STORAGE	0	168	192	11	0	0	0	0
FOX	1992 DECREE	272	472	653	674	85	0	0	0
FOX	1992 FLOOD	0	0	0	0	0	0	0	0
FOX	1992 STORAGE	0	115	244	210	128	93	0	0
GREENWOOD	1992 DECREE	205	252	285	298	41	0	0	105
GREENWOOD	1992 FLOOD	0	0	0	0	0	0	0	0
GREENWOOD	1992 STORAGE	0	2	55	141	120	68	109	0
HALL	1992 DECREE	2	49	70	71	9	0	0	3
HALL	1992 FLOOD	0	0	0	0	0	0	0	0
HALL	1992 STORAGE	0	83	68	67	15	124	93	59
HIGH	1992 DECREE	0	0	0	0	0	0	0	0
HIGH	1992 FLOOD	0	0	0	0	0	0	0	0
HIGH	1992 STORAGE	0	180	20	174	77	0	0	0
HILBUN	1992 DECREE	0	0	0	0	0	0	0	0
HILBUN	1992 FLOOD	0	0	0	0	0	0	0	0
HILBUN	1992 STORAGE	0	56	18	10	20	0	0	0
HOWARD	1992 DECREE	0	0	28	41	5	0	0	0
HOWARD	1992 FLOOD	0	0	0	0	0	0	0	0
HOWARD	1992 STORAGE	0	0	71	0	10	0	0	0
NELSON	1992 DECREE	0	0	0	0	0	0	0	0
NELSON	1992 FLOOD	0	0	0	0	0	0	0	0
NELSON	1992 STORAGE	0	0	18	0	0	23	0	50
MICKEY	1992 DECREE	191	203	302	303	37	0	0	0
MICKEY	1992 FLOOD	0	0	0	0	0	0	0	0
MICKEY	1992 STORAGE	0	0	20	26	132	108	0	0
UPPER E. WALKER	1992 DECREE	430	223	397	296	129	37	0	92
UPPER E. WALKER	1992 FLOOD	0	0	0	0	0	0	0	0
UPPER E. WALKER	1992 STORAGE	0	0	0	0	187	59	0	0
BAKER SNYDER	1993 DECREE	0	72	208	280	214	36	0	0
BAKER SNYDER	1993 FLOOD	0	0	0	0	0	0	0	0
BAKER SNYDER	1993 STORAGE	0	23	16	0	24	100	0	0
EAST WALKER	1993 DECREE	172	482	1616	1930	1796	888	329	0
EAST WALKER	1993 FLOOD	0	0	0	0	0	0	0	0
EAST WALKER	1993 STORAGE	0	451	719	512	1064	1989	908	0
DAY-PITCHFORK RANCH	1993 DECREE	337	255	450	469	437	218	77	0
DAY-PITCHFORK RANCH	1993 FLOOD	0	0	0	0	0	0	0	0
DAY-PITCHFORK RANCH	1993 STORAGE	0	0	132	100	405	641	600	0
FOX	1993 DECREE	253	1710	2441	1989	2438	1693	404	0
FOX	1993 FLOOD	0	0	0	0	0	0	0	0
FOX	1993 STORAGE	0	124	277	124	781	1018	402	0
GREENWOOD	1993 DECREE	152	832	1332	1264	1384	790	190	0
GREENWOOD	1993 FLOOD	0	0	0	0	0	0	0	0
GREENWOOD	1993 STORAGE	0	41	229	264	656	578	545	0
HALL	1993 DECREE	246	671	1170	1270	1235	374	41	0
HALL	1993 FLOOD	0	0	0	0	0	0	0	0
HALL	1993 STORAGE	0	546	482	241	1009	1383	365	0
HIGH	1993 DECREE	0	102	281	345	255	0	0	0
HIGH	1993 FLOOD	0	0	0	0	0	0	0	0
HIGH	1993 STORAGE	0	256	607	281	524	584	185	0
HILBUN	1993 DECREE	152	248	223	169	245	36	0	0
HILBUN	1993 FLOOD	0	0	0	0	0	0	0	0
HILBUN	1993 STORAGE	0	71	61	13	80	151	154	0
HOWARD	1993 DECREE	63	147	74	88	74	28	14	0
HOWARD	1993 FLOOD	0	0	0	0	0	0	0	0
HOWARD	1993 STORAGE	0	3	24	40	22	72	72	0
NELSON	1993 DECREE	24	47	82	101	79	12	0	0
NELSON	1993 FLOOD	0	0	0	0	0	0	0	0
NELSON	1993 STORAGE	0	193	271	216	0	30	6	0
MICKEY	1993 DECREE	0	701	1197	1108	1194	894	174	0
MICKEY	1993 FLOOD	0	0	0	0	0	0	0	0

Diversions

MICKEY	1993 STORAGE	0	0	0	0	129	428	156	0
UPPER E. WALKER	1993 DECREE	141	616	1012	1183	1050	702	200	0
UPPER E. WALKER	1993 FLOOD	0	0	0	0	0	0	0	0
UPPER E. WALKER	1993 STORAGE	0	0	0	0	124	284	304	0
BAKER SNYDER	1994 DECREE	0	0	0	50	0	0	0	0
BAKER SNYDER	1994 FLOOD	0	0	0	0	0	0	0	0
BAKER SNYDER	1994 STORAGE	0	0	0	0	0	14	0	0
EAST WALKER	1994 DECREE	723	515	662	880	229	0	86	614
EAST WALKER	1994 FLOOD	0	0	0	0	0	0	0	0
EAST WALKER	1994 STORAGE	0	137	344	459	1109	695	389	54
DAY-PITCHFORK RANCH	1994 DECREE	196	77	172	270	31	0	20	176
DAY-PITCHFORK RANCH	1994 FLOOD	0	0	0	0	0	0	0	0
DAY-PITCHFORK RANCH	1994 STORAGE	0	140	168	49	274	135	0	0
FOX	1994 DECREE	411	811	1202	1537	0	0	0	0
FOX	1994 FLOOD	0	0	0	0	0	0	0	0
FOX	1994 STORAGE	0	44	135	278	441	430	55	0
GREENWOOD	1994 DECREE	352	360	521	745	0	0	0	68
GREENWOOD	1994 FLOOD	0	0	0	0	0	0	0	0
GREENWOOD	1994 STORAGE	0	203	64	177	415	465	26	0
HALL	1994 DECREE	0	70	128	354	0	0	0	0
HALL	1994 FLOOD	0	0	0	0	0	0	0	0
HALL	1994 STORAGE	0	198	121	309	465	190	90	30
HIGH	1994 DECREE	0	0	0	51	0	0	0	0
HIGH	1994 FLOOD	0	0	0	0	0	0	0	0
HIGH	1994 STORAGE	0	72	101	180	232	291	158	0
HILBUN	1994 DECREE	0	0	50	117	0	0	0	54
HILBUN	1994 FLOOD	0	0	0	0	0	0	0	0
HILBUN	1994 STORAGE	0	66	0	36	24	48	66	0
HOWARD	1994 DECREE	0	8	17	40	0	0	0	0
HOWARD	1994 FLOOD	0	0	0	0	0	0	0	0
HOWARD	1994 STORAGE	0	26	43	14	0	20	50	0
NELSON	1994 DECREE	0	0	0	18	0	0	0	6
NELSON	1994 FLOOD	0	0	0	0	0	0	0	0
NELSON	1994 STORAGE	0	0	0	11	34	54	20	0
MICKEY	1994 DECREE	253	387	625	840	0	0	0	0
MICKEY	1994 FLOOD	0	0	0	0	0	0	0	0
MICKEY	1994 STORAGE	0	40	120	108	142	305	144	160
UPPER E. WALKER	1994 DECREE	431	250	494	648	174	0	0	0
UPPER E. WALKER	1994 FLOOD	0	0	0	0	0	0	0	0
UPPER E. WALKER	1994 STORAGE	0	0	28	41	259	144	31	0
E. WALKER PUMPS	1994 DECREE	0	0	0	0	0	0	0	0
E. WALKER PUMPS	1994 FLOOD	0	0	0	0	0	0	0	0
E. WALKER PUMPS	1994 STORAGE	0	0	0	0	0	1	0	1

Appendix H

East Walker Area (Between 10293050 and 10293500) - Historic Surface Water Irrigation Diversions by Ditch, Month and Year

Appendix I

Mason Valley (West Walker River) - Historic Surface Water Irrigation Diversions by Ditch, Month and Year

Diversions

Water User/Ditch	Year	Water Type	Mar	Apr	May	Jun	Jul	Aug	Sep	Oct
MCLEOD	1934	FLOOD	0	0	0	0	0	0	0	0
MCLEOD	1934	STORAGE	0	0	0	0	0	0	0	0
CON. NICHOL MERRITT	1934	DECREE	0	1376	2460	2145	210	0	15	0
CON. NICHOL MERRITT	1934	FLOOD	0	0	0	0	0	0	0	0
CON. NICHOL MERRITT	1934	STORAGE	0	0	0	10	868	449	84	0
CON. CAMPBELL	1934	DECREE	0	1133	2197	1446	121	22	20	0
CON. CAMPBELL	1934	FLOOD	0	0	0	0	0	0	0	0
CON. CAMPBELL	1934	STORAGE	0	12	89	16	1135	265	30	0
WEST HYLAND	1934	DECREE	0	540	942	942	0	83	18	0
WEST HYLAND	1934	FLOOD	0	0	0	0	0	0	0	0
WEST HYLAND	1934	STORAGE	0	12	34	20	279	34	0	0
SAB	1934	DECREE	0	842	2064	1836	87	47	0	0
SAB	1934	FLOOD	0	0	0	0	0	0	0	0
SAB	1934	STORAGE	0	0	0	0	0	0	0	0
DAIRY	1934	DECREE	0	54	208	130	0	0	0	0
DAIRY	1934	FLOOD	0	0	0	0	0	0	0	0
DAIRY	1934	STORAGE	0	0	0	0	0	0	0	0
JOGGLES	1934	DECREE	0	662	820	1285	122	0	0	0
JOGGLES	1934	FLOOD	0	0	0	0	0	0	0	0
JOGGLES	1934	STORAGE	0	0	0	0	0	0	0	0
PERAZZO	1934	DECREE	0	0	681	194	0	0	0	0
SPRAGG WOODCOCK	1931	DECREE	0	127	203	371	47	25	48	0
SPRAGG WOODCOCK	1931	FLOOD	0	0	0	0	0	0	0	0
SPRAGG WOODCOCK	1931	STORAGE	0	0	0	89	328	21	8	0
MCLEOD	1931	DECREE	0	147	98	282	194	143	145	0
MCLEOD	1931	FLOOD	0	0	0	0	0	0	0	0
MCLEOD	1931	STORAGE	0	0	0	0	0	0	0	0
CON. NICHOL MERRITT	1931	DECREE	0	279	746	1120	10	0	124	0
CON. NICHOL MERRITT	1931	FLOOD	0	0	0	0	0	0	0	0
CON. NICHOL MERRITT	1931	STORAGE	0	0	0	52	724	134	54	0
CON. CAMPBELL	1931	DECREE	0	384	702	882	52	0	148	0
CON. CAMPBELL	1931	FLOOD	0	0	0	0	0	0	0	0
CON. CAMPBELL	1931	STORAGE	0	0	126	392	463	90	60	0
WEST HYLAND	1931	DECREE	0	340	528	424	664	0	32	0
WEST HYLAND	1931	FLOOD	0	0	0	0	0	0	0	0
WEST HYLAND	1931	STORAGE	0	0	0	248	0	77	0	0
SAB	1931	DECREE	0	529	463	303	6	0	32	0
SAB	1931	FLOOD	0	0	0	0	0	0	0	0
SAB	1931	STORAGE	0	0	0	0	0	0	0	0
DAIRY	1931	DECREE	0	0	32	0	0	0	0	0
DAIRY	1931	FLOOD	0	0	0	0	0	0	0	0
DAIRY	1931	STORAGE	0	0	0	0	0	0	0	0
JOGGLES	1931	DECREE	0	0	475	121	0	0	0	0
JOGGLES	1931	FLOOD	0	0	0	0	0	0	0	0
JOGGLES	1931	STORAGE	0	0	0	0	0	0	0	0
RIVER PUMPS	1931	DECREE	0	0	0	0	0	0	0	0
RIVER PUMPS	1931	FLOOD	0	0	0	0	0	0	0	0
RIVER PUMPS	1931	STORAGE	0	0	0	0	100	30	0	0
SPRAGG WOODCOCK	1932	DECREE	0	120	1397	1292	1053	315	85	0
SPRAGG WOODCOCK	1932	FLOOD	0	0	0	0	0	0	0	0
SPRAGG WOODCOCK	1932	STORAGE	0	0	0	0	132	328	314	0

Diversions

MCLEOD	1932 DECREE	0	119	374	219	322	227	201	0
MCLEOD	1932 FLOOD	0	0	0	0	0	0	0	0
MCLEOD	1932 STORAGE	0	0	0	0	0	0	0	0
CON. NICHOL MERRITT	1932 DECREE	0	583	3119	3557	2665	1069	670	0
CON. NICHOL MERRITT	1932 FLOOD	0	0	0	0	0	0	0	0
CON. NICHOL MERRITT	1932 STORAGE	0	0	0	0	26	450	867	0
CON. CAMPBELL	1932 DECREE	0	619	3832	4485	3079	737	283	0
CON. CAMPBELL	1932 FLOOD	0	0	0	0	0	0	0	0
CON. CAMPBELL	1932 STORAGE	0	0	0	0	140	1221	412	0
WEST HYLAND	1932 DECREE	0	307	3512	4684	3360	301	0	0
WEST HYLAND	1932 FLOOD	0	0	0	0	0	0	0	0
WEST HYLAND	1932 STORAGE	0	0	0	0	241	991	1166	0
SAB	1932 DECREE	0	362	1687	3470	994	273	93	0
SAB	1932 FLOOD	0	0	0	0	0	0	0	0
SAB	1932 STORAGE	0	0	0	0	0	1061	400	0
DAIRY	1932 DECREE	0	0	688	244	0	0	0	0
DAIRY	1932 FLOOD	0	0	0	0	0	0	0	0
DAIRY	1932 STORAGE	0	0	0	0	0	0	0	0
JOGGLES	1932 DECREE	0	750	2070	5704	400	412	0	0
JOGGLES	1932 FLOOD	0	0	0	0	0	0	0	0
JOGGLES	1932 STORAGE	0	0	0	0	0	340	604	0
KNOX GALLAGHER	1932 DECREE	0	144	370	512	200	0	0	0
KNOX GALLAGHER	1932 FLOOD	0	0	0	0	0	0	0	0
KNOX GALLAGHER	1932 STORAGE	0	0	0	0	0	0	0	0
RIVER PUMPS	1932 DECREE	0	0	0	0	0	0	0	0
RIVER PUMPS	1932 FLOOD	0	0	0	0	0	0	0	0
RIVER PUMPS	1932 STORAGE	0	0	0	0	0	1406	0	0
SPRAGG WOODCOCK	1934 DECREE	0	218	904	712	64	69	0	0
SPRAGG WOODCOCK	1934 FLOOD	0	0	0	0	0	0	0	0
SPRAGG WOODCOCK	1934 STORAGE	0	0	0	0	523	179	45	0
MCLEOD	1934 DECREE	0	167	257	313	188	151	40	0
PERAZZO	1934 FLOOD	0	0	0	0	0	0	0	0
PERAZZO	1934 STORAGE	0	0	0	0	0	0	0	0
RIVER PUMPS	1934 DECREE	0	0	0	0	0	0	0	0
RIVER PUMPS	1934 FLOOD	0	0	0	0	0	0	0	0
RIVER PUMPS	1934 STORAGE	0	0	0	0	31	24	0	0
SPRAGG WOODCOCK	1935 DECREE	0	430	1760	1884	1456	571	120	0
SPRAGG WOODCOCK	1935 FLOOD	0	0	0	0	0	0	0	0
SPRAGG WOODCOCK	1935 STORAGE	0	0	0	0	56	198	248	0
MCLEOD	1935 DECREE	0	0	0	0	0	0	300	0
MCLEOD	1935 FLOOD	0	0	0	0	0	0	0	0
MCLEOD	1935 STORAGE	0	0	0	0	0	0	250	0
CON. NICHOL MERRITT	1935 DECREE	0	914	2350	3898	2386	1099	90	0
CON. NICHOL MERRITT	1935 FLOOD	0	0	0	0	0	0	0	0
CON. NICHOL MERRITT	1935 STORAGE	0	0	0	0	36	717	482	0
CON. CAMPBELL	1935 DECREE	0	954	3248	3450	2866	954	144	0
CON. CAMPBELL	1935 FLOOD	0	0	0	0	0	0	0	0
CON. CAMPBELL	1935 STORAGE	0	0	64	0	98	1166	160	0
WEST HYLAND	1935 DECREE	0	678	1971	2832	1770	388	262	0
WEST HYLAND	1935 FLOOD	0	0	0	0	0	0	0	0
WEST HYLAND	1935 STORAGE	0	0	16	0	44	560	80	0
SAB/DAIRY/JOGGLES	1935 DECREE	0	1542	4152	8966	2694	1200	0	0

Diversions

SAB/DAIRY/JOGGLES	1935 FLOOD	0	0	0	0	0	0	0	0
SAB/DAIRY/JOGGLES	1935 STORAGE	0	0	0	0	240	908	0	0
SPRAGG WOODCOCK	1936 DECREE	0	524	1666	1056	1224	337	254	0
SPRAGG WOODCOCK	1936 FLOOD	0	0	0	0	0	0	0	0
SPRAGG WOODCOCK	1936 STORAGE	0	0	0	0	310	315	164	0
MCLEOD	1936 DECREE	0	186	422	384	418	278	252	0
MCLEOD	1936 FLOOD	0	0	0	0	0	0	0	0
MCLEOD	1936 STORAGE	0	0	0	0	0	0	0	0
CON. NICHOL MERRITT	1936 DECREE	0	1404	3474	2588	2572	1442	940	0
CON. NICHOL MERRITT	1936 FLOOD	0	0	0	0	0	0	0	0
CON. NICHOL MERRITT	1936 STORAGE	0	0	0	0	16	568	328	0
CON. CAMPBELL	1936 DECREE	0	1264	3200	2082	2566	1208	534	0
CON. CAMPBELL	1936 FLOOD	0	0	0	0	0	0	0	0
CON. CAMPBELL	1936 STORAGE	0	0	0	0	298	1050	382	0
WEST HYLAND	1936 DECREE	0	764	2174	1576	1868	456	496	0
WEST HYLAND	1936 FLOOD	0	0	0	0	0	0	0	0
WEST HYLAND	1936 STORAGE	0	0	0	0	132	770	218	0
SAB	1936 DECREE	0	1338	3786	2802	2482	598	530	0
SAB	1936 FLOOD	0	0	0	0	0	0	0	0
SAB	1936 STORAGE	0	0	0	0	0	0	0	0
DAIRY	1936 DECREE	0	0	260	0	64	0	0	0
DAIRY	1936 FLOOD	0	0	0	0	0	0	0	0
DAIRY	1936 STORAGE	0	0	0	0	0	30	0	0
JOGGLES	1936 DECREE	0	1172	3770	3934	1378	0	0	0
JOGGLES	1936 FLOOD	0	0	0	0	0	0	0	0
JOGGLES	1936 STORAGE	0	0	0	0	40	922	0	0
KNOX	1936 DECREE	0	0	480	0	0	0	0	0
KNOX	1936 FLOOD	0	0	0	0	0	0	0	0
KNOX	1936 STORAGE	0	0	0	0	0	0	0	0
SPRAGG WOODCOCK	1937 DECREE	0	0	1524	1248	842	434	228	0
SPRAGG WOODCOCK	1937 FLOOD	0	0	0	0	0	0	0	0
SPRAGG WOODCOCK	1937 STORAGE	0	0	0	0	578	378	528	0
MCLEOD	1937 DECREE	0	0	354	450	124	294	150	0
MCLEOD	1937 FLOOD	0	0	0	0	0	0	0	0
MCLEOD	1937 STORAGE	0	0	0	0	0	0	0	0
CON. NICHOL MERRITT	1937 DECREE	0	0	3010	3534	2394	1148	744	0
CON. NICHOL MERRITT	1937 FLOOD	0	0	0	0	0	0	0	0
CON. NICHOL MERRITT	1937 STORAGE	0	0	0	0	222	910	592	0
CON. CAMPBELL	1937 DECREE	0	0	2836	4300	2941	1130	418	0
CON. CAMPBELL	1937 FLOOD	0	0	0	0	0	0	0	0
CON. CAMPBELL	1937 STORAGE	0	0	0	0	1159	1746	528	0
WEST HYLAND	1937 DECREE	0	0	3224	3014	1716	211	226	0
WEST HYLAND	1937 FLOOD	0	0	0	0	0	0	0	0
WEST HYLAND	1937 STORAGE	0	0	0	0	235	526	270	0
SAB	1937 DECREE	0	0	3854	2256	2432	1480	550	0
SAB	1937 FLOOD	0	0	0	0	0	0	0	0
SAB	1937 STORAGE	0	0	0	0	168	900	40	0
DAIRY	1937 DECREE	0	0	310	0	18	0	0	0
DAIRY	1937 FLOOD	0	0	0	0	0	0	0	0
DAIRY	1937 STORAGE	0	0	0	0	0	0	0	0
JOGGLES	1937 DECREE	0	0	3272	4504	2494	142	24	0
JOGGLES	1937 FLOOD	0	0	0	0	0	0	0	0

Diversions

JOGGLES	1937 STORAGE	0	0	0	0	160	0	0	0
SPRAGG WOODCOCK	1938 DECREE	0	224	904	898	700	894	572	0
SPRAGG WOODCOCK	1938 FLOOD	0	0	0	0	0	0	0	0
SPRAGG WOODCOCK	1938 STORAGE	0	0	0	0	0	0	0	0
MCLEOD	1938 DECREE	0	384	0	236	138	204	230	0
MCLEOD	1938 FLOOD	0	0	0	0	0	0	0	0
MCLEOD	1938 STORAGE	0	0	0	0	0	0	0	0
CON. NICHOL MERRITT	1938 DECREE	0	1750	1846	3600	3380	3010	1910	0
CON. NICHOL MERRITT	1938 FLOOD	0	0	0	0	0	0	0	0
CON. NICHOL MERRITT	1938 STORAGE	0	0	0	0	0	0	0	0
CON. CAMPBELL	1938 DECREE	0	894	2164	3074	2616	2412	1400	0
CON. CAMPBELL	1938 FLOOD	0	0	0	0	0	0	0	0
CON. CAMPBELL	1938 STORAGE	0	0	0	0	0	0	0	0
WEST HYLAND	1938 DECREE	0	2144	6780	3140	1758	1274	860	0
WEST HYLAND	1938 FLOOD	0	0	0	0	0	0	0	0
WEST HYLAND	1938 STORAGE	0	0	0	0	0	0	0	0
SAB	1938 DECREE	0	1564	2354	680	620	2190	588	0
SAB	1938 FLOOD	0	0	0	0	0	0	0	0
SAB	1938 STORAGE	0	0	0	0	0	0	0	0
DAIRY	1938 DECREE	0	20	0	0	0	0	0	0
DAIRY	1938 FLOOD	0	0	0	0	0	0	0	0
DAIRY	1938 STORAGE	0	0	0	0	0	0	0	0
JOGGLES	1938 DECREE	0	3360	5580	240	0	142	320	0
JOGGLES	1938 FLOOD	0	0	0	0	0	0	0	0
JOGGLES	1938 STORAGE	0	0	0	0	0	0	0	0
SPRAGG WOODCOCK	1939 DECREE	0	624	757	632	158	75	43	0
SPRAGG WOODCOCK	1939 FLOOD	0	0	0	0	0	0	0	0
SPRAGG WOODCOCK	1939 STORAGE	0	0	0	94	729	584	421	0
MCLEOD	1939 DECREE	0	266	256	260	234	215	208	0
MCLEOD	1939 FLOOD	0	0	0	0	0	0	0	0
MCLEOD	1939 STORAGE	0	0	0	0	0	0	0	0
CON. NICHOL MERRITT	1939 DECREE	0	1940	3015	2462	537	24	657	0
CON. NICHOL MERRITT	1939 FLOOD	0	0	0	0	0	0	0	0
CON. NICHOL MERRITT	1939 STORAGE	0	0	0	48	1104	1005	424	0
CON. CAMPBELL	1939 DECREE	0	1604	3470	2586	284	58	254	0
CON. CAMPBELL	1939 FLOOD	0	30	0	0	0	0	0	0
CON. CAMPBELL	1939 STORAGE	0	0	62	748	2306	1230	606	0
WEST HYLAND	1939 DECREE	0	806	1883	1495	0	0	0	0
WEST HYLAND	1939 FLOOD	0	0	0	0	0	0	0	0
WEST HYLAND	1939 STORAGE	0	0	184	24	990	332	242	0
SAB	1939 DECREE	0	4892	2973	1774	495	289	523	0
SAB	1939 FLOOD	0	0	0	0	0	0	0	0
SAB	1939 STORAGE	0	0	0	0	170	230	0	0
DAIRY	1939 DECREE	0	0	84	0	0	0	0	0
DAIRY	1939 FLOOD	0	0	0	0	0	0	0	0
DAIRY	1939 STORAGE	0	0	0	15	0	0	0	0
JOGGLES	1939 DECREE	0	94	1366	479	125	73	0	0
JOGGLES	1939 FLOOD	0	0	0	0	0	0	0	0
JOGGLES	1939 STORAGE	0	0	0	0	188	110	188	0
SPRAGG WOODCOCK	1940 DECREE	0	577	1634	1643	1092	287	47	0
SPRAGG WOODCOCK	1940 FLOOD	0	4	0	0	0	0	0	0
SPRAGG WOODCOCK	1940 STORAGE	0	0	0	0	169	723	556	0

Diversions

MCLEOD	1940 DECREE	0	167	261	272	303	273	166	0
MCLEOD	1940 FLOOD	0	0	0	0	0	0	0	0
MCLEOD	1940 STORAGE	0	0	0	0	0	0	0	0
CON. NICHOL MERRITT	1940 DECREE	0	1864	3508	2903	1207	961	607	0
CON. NICHOL MERRITT	1940 FLOOD	0	16	0	0	0	0	0	0
CON. NICHOL MERRITT	1940 STORAGE	0	0	0	0	70	1157	796	0
CON. CAMPBELL	1940 DECREE	0	1465	4242	4164	2125	492	118	0
CON. CAMPBELL	1940 FLOOD	0	0	0	0	0	0	0	0
CON. CAMPBELL	1940 STORAGE	0	0	0	0	580	1745	1333	0
WEST HYLAND	1940 DECREE	0	766	2172	2341	1731	79	0	0
WEST HYLAND	1940 FLOOD	0	0	0	0	0	0	0	0
WEST HYLAND	1940 STORAGE	0	0	0	0	378	703	379	0
SAB	1940 DECREE	0	1486	2544	1439	1209	594	345	0
SAB	1940 FLOOD	0	204	0	0	0	0	0	0
SAB	1940 STORAGE	0	0	0	0	184	36	0	0
DAIRY	1940 DECREE	0	60	60	174	0	0	0	0
DAIRY	1940 FLOOD	0	0	0	0	0	0	0	0
DAIRY	1940 STORAGE	0	0	0	0	0	0	14	0
JOGGLES	1940 DECREE	0	370	2695	1365	695	167	166	0
JOGGLES	1940 FLOOD	0	0	0	0	0	0	0	0
JOGGLES	1940 STORAGE	0	0	0	0	220	340	253	0
SPRAGG WOODCOCK	1941 DECREE	0	36	802	851	808	495	366	0
SPRAGG WOODCOCK	1941 FLOOD	0	0	568	389	198	0	0	0
SPRAGG WOODCOCK	1941 STORAGE	0	0	0	0	34	218	638	0
MCLEOD	1941 DECREE	0	50	345	235	284	245	227	0
MCLEOD	1941 FLOOD	0	0	0	0	0	0	0	0
MCLEOD	1941 STORAGE	0	0	0	0	0	0	0	0
CON. NICHOL MERRITT	1941 DECREE	0	228	3190	3210	3468	2008	1051	0
CON. NICHOL MERRITT	1941 FLOOD	0	0	328	242	318	0	0	0
CON. NICHOL MERRITT	1941 STORAGE	0	0	0	0	54	242	1154	0
CON. CAMPBELL	1941 DECREE	0	364	3806	3780	3698	1913	713	0
CON. CAMPBELL	1941 FLOOD	0	0	1024	915	28	0	0	0
CON. CAMPBELL	1941 STORAGE	0	10	0	0	0	193	511	0
WEST HYLAND	1941 DECREE	0	198	1976	1862	1911	1312	2	0
WEST HYLAND	1941 FLOOD	0	0	4	0	0	0	0	0
WEST HYLAND	1941 STORAGE	0	0	0	0	0	72	662	0
SAB	1941 DECREE	0	328	1808	1077	1282	481	222	0
SAB	1941 FLOOD	0	0	978	467	0	0	0	0
SAB	1941 STORAGE	0	86	0	0	52	0	0	0
DAIRY	1941 DECREE	0	0	256	0	63	24	0	0
DAIRY	1941 FLOOD	0	0	16	264	0	0	0	0
DAIRY	1941 STORAGE	0	0	0	0	0	0	0	0
JOGGLES	1941 DECREE	0	57	2737	3369	1628	1963	990	0
JOGGLES	1941 FLOOD	0	0	891	3325	3254	0	0	0
JOGGLES	1941 STORAGE	0	20	0	0	36	241	0	0
SPRAGG WOODCOCK	1942 DECREE	0	474	1118	840	868	559	446	0
SPRAGG WOODCOCK	1942 FLOOD	0	0	528	688	600	0	0	0
SPRAGG WOODCOCK	1942 STORAGE	0	0	0	0	0	632	717	0
MCLEOD	1942 DECREE	0	152	234	248	278	140	116	0
MCLEOD	1942 FLOOD	0	0	0	0	0	0	0	0
MCLEOD	1942 STORAGE	0	0	0	0	0	0	0	0
CON. NICHOL MERRITT	1942 DECREE	0	901	3832	4160	3680	2578	1566	0

Diversions

CON. NICHOL MERRITT	1942 FLOOD	0	0	0	0	0	0	0	0
CON. NICHOL MERRITT	1942 STORAGE	0	0	0	0	0	488	1206	0
CON. CAMPBELL	1942 DECREE	0	1282	3844	4900	4612	2657	1476	0
CON. CAMPBELL	1942 FLOOD	0	0	0	0	0	0	0	0
CON. CAMPBELL	1942 STORAGE	0	0	0	0	0	1310	0	0
WEST HYLAND	1942 DECREE	0	426	1578	1462	1390	1316	830	0
WEST HYLAND	1942 FLOOD	0	0	0	0	0	0	0	0
WEST HYLAND	1942 STORAGE	0	0	0	0	0	340	456	0
SAB	1942 DECREE	0	1400	3480	2220	1880	157	180	0
SAB	1942 FLOOD	0	0	0	0	0	0	0	0
SAB	1942 STORAGE	0	0	0	0	0	271	0	0
DAIRY	1942 DECREE	0	0	0	272	0	0	0	0
DAIRY	1942 FLOOD	0	0	0	0	0	0	0	0
DAIRY	1942 STORAGE	0	0	0	0	0	0	0	0
JOGGLES	1942 DECREE	0	672	2640	3100	2970	501	648	0
JOGGLES	1942 FLOOD	0	0	0	0	0	0	0	0
JOGGLES	1942 STORAGE	0	0	0	0	0	435	492	0
PARKER	1942 DECREE	0	0	17	23	17	0	0	0
PARKER	1942 FLOOD	0	0	88	28	66	0	0	0
PARKER	1942 STORAGE	0	0	0	0	0	0	0	0
SPRAGG WOODCOCK	1943 DECREE	0	112	818	840	868	560	446	119
SPRAGG WOODCOCK	1943 FLOOD	0	0	544	884	976	0	0	0
SPRAGG WOODCOCK	1943 STORAGE	0	0	0	0	86	850	729	96
MCLEOD	1943 DECREE	0	0	240	10	10	300	130	0
MCLEOD	1943 FLOOD	0	0	0	0	0	0	0	0
MCLEOD	1943 STORAGE	0	0	0	0	0	0	0	0
CON. NICHOL MERRITT	1943 DECREE	0	882	3354	3238	3350	2318	1109	242
CON. NICHOL MERRITT	1943 FLOOD	0	0	240	30	110	0	0	0
CON. NICHOL MERRITT	1943 STORAGE	0	0	0	0	0	168	725	6
CON. CAMPBELL	1943 DECREE	0	640	4224	4052	3715	2551	1081	194
CON. CAMPBELL	1943 FLOOD	0	0	704	248	358	0	0	0
CON. CAMPBELL	1943 STORAGE	0	0	0	0	0	1105	557	208
WEST HYLAND	1943 DECREE	0	200	1796	2314	2072	1451	191	0
WEST HYLAND	1943 FLOOD	0	0	0	0	0	0	0	0
WEST HYLAND	1943 STORAGE	0	0	0	0	0	16	498	128
SAB	1943 DECREE	0	2250	1531	700	474	809	332	112
SAB	1943 FLOOD	0	0	597	0	576	0	0	0
SAB	1943 STORAGE	0	0	0	0	0	211	0	0
DAIRY	1943 DECREE	0	0	132	56	0	0	0	0
DAIRY	1943 FLOOD	0	0	0	0	0	0	0	0
DAIRY	1943 STORAGE	0	0	0	0	0	0	0	0
JOGGLES	1943 DECREE	0	240	4200	870	730	648	422	160
JOGGLES	1943 FLOOD	0	0	0	0	0	0	0	0
JOGGLES	1943 STORAGE	0	0	0	0	0	407	0	0
SPRAGG WOODCOCK	1944 DECREE	0	634	1136	976	740	394	82	34
SPRAGG WOODCOCK	1944 FLOOD	0	0	124	0	16	0	0	0
SPRAGG WOODCOCK	1944 STORAGE	0	0	38	0	476	821	674	52
MCLEOD	1944 DECREE	0	80	332	342	337	287	187	83
MCLEOD	1944 FLOOD	0	0	0	0	0	0	0	0
MCLEOD	1944 STORAGE	0	0	0	0	36	0	0	0
CON. NICHOL MERRITT	1944 DECREE	0	1162	2702	3376	2764	1084	658	264
CON. NICHOL MERRITT	1944 FLOOD	0	0	0	0	0	0	0	0

Diversions

CON. NICHOL MERRITT	1944 STORAGE	0	0	0	0	122	819	1026	107
CON. CAMPBELL	1944 DECREE	0	833	3605	4238	3132	874	202	110
CON. CAMPBELL	1944 FLOOD	0	0	500	162	0	0	0	0
CON. CAMPBELL	1944 STORAGE	0	0	110	100	444	2216	1353	210
WEST HYLAND	1944 DECREE	0	346	1614	2184	1811	120	180	39
WEST HYLAND	1944 FLOOD	0	0	0	0	0	0	0	0
WEST HYLAND	1944 STORAGE	0	0	0	0	40	970	272	36
SAB	1944 DECREE	0	1184	1928	1444	1226	224	251	14
SAB	1944 FLOOD	0	0	280	144	0	0	0	0
SAB	1944 STORAGE	0	70	80	0	0	575	0	0
DAIRY	1944 DECREE	0	60	14	168	496	6	0	0
DAIRY	1944 FLOOD	0	0	0	0	80	0	0	0
DAIRY	1944 STORAGE	0	0	0	0	84	341	0	0
JOGGLES	1944 DECREE	0	886	1824	2700	1316	615	66	0
JOGGLES	1944 FLOOD	0	0	20	0	0	0	0	0
JOGGLES	1944 STORAGE	0	80	60	0	0	554	290	0
RIVER PUMPS	1944 DECREE	0	0	0	0	0	0	0	0
RIVER PUMPS	1944 FLOOD	0	0	0	0	0	0	0	0
RIVER PUMPS	1944 STORAGE	0	0	0	0	62	165	10	0
SPRAGG WOODCOCK	1945 DECREE	0	252	835	695	807	600	452	72
SPRAGG WOODCOCK	1945 FLOOD	0	0	589	131	19	0	0	0
SPRAGG WOODCOCK	1945 STORAGE	0	0	0	0	59	539	523	0
MCLEOD	1945 DECREE	0	0	344	246	82	148	76	0
MCLEOD	1945 FLOOD	0	0	0	0	0	0	0	0
MCLEOD	1945 STORAGE	0	0	0	0	0	0	0	24
CON. NICHOL MERRITT	1945 DECREE	0	998	2800	2960	3532	2598	1641	293
CON. NICHOL MERRITT	1945 FLOOD	0	0	642	430	134	0	0	0
CON. NICHOL MERRITT	1945 STORAGE	0	0	0	0	0	162	513	45
CON. CAMPBELL	1945 DECREE	0	360	4010	3680	3639	2682	2082	260
CON. CAMPBELL	1945 FLOOD	0	0	808	1460	96	0	0	0
CON. CAMPBELL	1945 STORAGE	0	0	0	0	97	849	236	0
WEST HYLAND	1945 DECREE	0	484	2002	1694	2040	1584	910	170
WEST HYLAND	1945 FLOOD	0	0	0	0	0	0	0	0
WEST HYLAND	1945 STORAGE	0	0	0	0	0	22	54	0
SAB	1945 DECREE	0	740	4049	3050	568	1224	557	100
SAB	1945 FLOOD	0	0	0	0	0	0	0	0
SAB	1945 STORAGE	0	0	0	0	0	0	936	0
DAIRY	1945 DECREE	0	0	370	0	0	0	0	0
DAIRY	1945 FLOOD	0	0	30	0	0	0	0	0
DAIRY	1945 STORAGE	0	0	0	0	0	0	0	0
JOGGLES	1945 DECREE	0	430	3400	3180	3390	1288	300	38
JOGGLES	1945 FLOOD	0	0	0	0	0	0	0	0
JOGGLES	1945 STORAGE	0	0	0	0	0	120	600	40
SPRAGG WOODCOCK	1946 DECREE	0	875	961	784	708	461	322	15
SPRAGG WOODCOCK	1946 FLOOD	0	4	1043	962	163	0	0	0
SPRAGG WOODCOCK	1946 STORAGE	0	0	0	0	371	572	285	22
MCLEOD	1946 DECREE	0	82	283	212	194	240	224	76
MCLEOD	1946 FLOOD	0	0	0	0	0	0	0	0
MCLEOD	1946 STORAGE	0	0	0	0	0	0	0	0
CON. NICHOL MERRITT	1946 DECREE	0	3152	3414	3311	2969	1302	605	0
CON. NICHOL MERRITT	1946 FLOOD	0	404	2280	2016	125	0	0	0
CON. NICHOL MERRITT	1946 STORAGE	0	0	0	0	211	954	956	48

Diversions

CON. CAMPBELL	1946 DECREE	0	2060	4232	3200	2954	1223	706	292
CON. CAMPBELL	1946 FLOOD	0	0	1157	1703	187	0	0	0
CON. CAMPBELL	1946 STORAGE	0	0	0	0	694	1091	546	70
WEST HYLAND	1946 DECREE	0	994	2220	2058	2183	578	0	60
WEST HYLAND	1946 FLOOD	0	0	102	0	6	0	0	0
WEST HYLAND	1946 STORAGE	0	0	0	0	102	361	542	68
SAB	1946 DECREE	0	1208	2718	2066	1447	227	75	37
SAB	1946 FLOOD	0	170	0	0	48	0	0	0
SAB	1946 STORAGE	0	0	0	0	80	782	330	0
DAIRY	1946 DECREE	0	410	422	70	159	72	166	0
DAIRY	1946 FLOOD	0	0	0	0	0	0	0	0
DAIRY	1946 STORAGE	0	0	0	0	0	298	0	0
JOGGLES	1946 DECREE	0	1646	3720	2829	1841	962	663	137
JOGGLES	1946 FLOOD	0	0	0	0	0	0	0	0
JOGGLES	1946 STORAGE	0	0	0	0	0	345	0	0
SPRAGG WOODCOCK	1947 DECREE	0	527	871	830	355	48	43	0
SPRAGG WOODCOCK	1947 FLOOD	0	12	362	90	0	0	0	0
SPRAGG WOODCOCK	1947 STORAGE	0	70	0	90	803	870	860	0
MCLEOD	1947 DECREE	0	288	360	336	306	215	208	0
MCLEOD	1947 FLOOD	0	0	0	0	0	0	0	0
MCLEOD	1947 STORAGE	0	0	0	0	0	40	0	0
CON. NICHOL MERRITT	1947 DECREE	0	1631	3398	3046	1376	394	298	0
CON. NICHOL MERRITT	1947 FLOOD	0	0	223	60	0	0	0	0
CON. NICHOL MERRITT	1947 STORAGE	0	72	0	32	1116	767	896	0
CON. CAMPBELL	1947 DECREE	0	2118	3855	3576	1167	153	156	0
CON. CAMPBELL	1947 FLOOD	0	0	1028	104	0	0	0	0
CON. CAMPBELL	1947 STORAGE	0	360	0	411	2737	1556	1248	0
WEST HYLAND	1947 DECREE	0	1049	1819	1333	370	0	0	0
WEST HYLAND	1947 FLOOD	0	0	17	0	0	0	0	0
WEST HYLAND	1947 STORAGE	0	32	0	108	600	554	256	0
SAB	1947 DECREE	0	1183	2322	1416	513	114	148	0
SAB	1947 FLOOD	0	0	0	0	0	0	0	0
SAB	1947 STORAGE	0	387	0	40	295	250	0	0
DAIRY	1947 DECREE	0	35	216	105	28	0	0	0
DAIRY	1947 FLOOD	0	0	192	30	0	0	0	0
DAIRY	1947 STORAGE	0	171	0	46	0	0	0	0
JOGGLES	1947 DECREE	0	642	3741	2862	1089	363	399	0
JOGGLES	1947 FLOOD	0	0	0	0	0	0	0	0
JOGGLES	1947 STORAGE	0	0	0	90	120	290	70	0
RIVER PUMPS	1947 DECREE	0	0	0	0	0	0	0	0
RIVER PUMPS	1947 FLOOD	0	0	0	0	0	0	0	0
RIVER PUMPS	1947 STORAGE	0	0	0	0	60	84	100	0
SPRAGG WOODCOCK	1948 DECREE	0	446	651	223	669	75	47	16
SPRAGG WOODCOCK	1948 FLOOD	0	0	0	0	0	0	0	0
SPRAGG WOODCOCK	1948 STORAGE	0	28	112	0	388	453	665	57
MCLEOD	1948 DECREE	0	326	347	325	349	222	208	0
MCLEOD	1948 FLOOD	0	0	0	0	0	0	0	0
MCLEOD	1948 STORAGE	0	0	0	10	0	0	0	0
CON. NICHOL MERRITT	1948 DECREE	0	928	2564	3311	2604	566	0	0
CON. NICHOL MERRITT	1948 FLOOD	0	0	0	0	0	0	0	0
CON. NICHOL MERRITT	1948 STORAGE	0	304	80	0	109	774	1029	26
CON. CAMPBELL	1948 DECREE	0	817	2792	3828	2854	209	149	0

Diversions

CON. CAMPBELL	1948 FLOOD	0	0	0	0	0	0	0	0
CON. CAMPBELL	1948 STORAGE	0	478	335	124	584	1721	979	42
WEST HYLAND	1948 DECREE	0	6	1308	2010	1397	0	0	0
WEST HYLAND	1948 FLOOD	0	0	0	0	0	0	0	0
WEST HYLAND	1948 STORAGE	0	0	64	0	28	641	435	38
SAB	1948 DECREE	0	215	1660	2535	1180	405	383	59
SAB	1948 FLOOD	0	0	0	0	0	0	0	0
SAB	1948 STORAGE	0	30	0	0	24	312	80	22
DAIRY	1948 DECREE	0	0	99	260	0	0	0	0
DAIRY	1948 FLOOD	0	0	0	0	0	0	0	0
DAIRY	1948 STORAGE	0	0	0	0	0	0	0	0
JOGGLES	1948 DECREE	0	580	1902	3267	2148	213	208	0
JOGGLES	1948 FLOOD	0	0	0	0	0	0	0	0
JOGGLES	1948 STORAGE	0	0	0	0	0	568	468	50
RIVER PUMPS	1948 DECREE	0	0	0	0	0	0	0	0
RIVER PUMPS	1948 FLOOD	0	0	0	0	0	0	0	0
RIVER PUMPS	1948 STORAGE	0	18	7	7	30	12	72	0
SPRAGG WOODCOCK	1949 DECREE	0	293	880	851	388	48	47	48
SPRAGG WOODCOCK	1949 FLOOD	0	0	0	106	0	0	0	0
SPRAGG WOODCOCK	1949 STORAGE	0	0	146	56	701	524	722	48
MCLEOD	1949 DECREE	0	157	360	290	302	215	208	215
MCLEOD	1949 FLOOD	0	0	0	0	0	0	0	0
MCLEOD	1949 STORAGE	0	0	0	0	0	0	0	0
CON. NICHOL MERRITT	1949 DECREE	0	1199	3068	3000	1688	141	0	337
CON. NICHOL MERRITT	1949 FLOOD	0	0	0	99	0	0	0	0
CON. NICHOL MERRITT	1949 STORAGE	0	0	80	45	780	983	401	119
CON. CAMPBELL	1949 DECREE	0	1172	3567	3593	1421	161	148	162
CON. CAMPBELL	1949 FLOOD	0	14	50	290	0	0	0	0
CON. CAMPBELL	1949 STORAGE	0	64	392	206	1554	1486	988	145
WEST HYLAND	1949 DECREE	0	708	1437	1793	567	0	0	0
WEST HYLAND	1949 FLOOD	0	15	0	0	0	0	0	0
WEST HYLAND	1949 STORAGE	0	11	0	0	628	424	395	94
SAB	1949 DECREE	0	145	2240	2114	1233	453	226	191
SAB	1949 FLOOD	0	0	0	0	0	0	0	0
SAB	1949 STORAGE	0	20	95	0	124	254	110	0
DAIRY	1949 DECREE	0	0	193	30	41	0	0	0
DAIRY	1949 FLOOD	0	0	0	0	0	0	0	0
DAIRY	1949 STORAGE	0	0	0	0	0	0	0	0
JOGGLES	1949 DECREE	0	613	1538	1295	635	169	324	382
JOGGLES	1949 FLOOD	0	0	0	0	0	0	0	0
JOGGLES	1949 STORAGE	0	0	0	0	424	388	79	0
RIVER PUMPS	1949 DECREE	0	0	0	3	4	0	0	0
RIVER PUMPS	1949 FLOOD	0	0	0	31	0	0	0	0
RIVER PUMPS	1949 STORAGE	0	0	0	26	158	85	80	12
SPRAGG WOODCOCK	1950 DECREE	171	541	741	851	656	48	47	48
SPRAGG WOODCOCK	1950 FLOOD	0	55	228	211	0	0	0	0
SPRAGG WOODCOCK	1950 STORAGE	0	25	102	95	512	721	434	272
MCLEOD	1950 DECREE	41	317	337	326	337	215	208	215
MCLEOD	1950 FLOOD	0	0	0	0	0	0	0	0
MCLEOD	1950 STORAGE	0	0	0	0	0	0	0	0
CON. NICHOL MERRITT	1950 DECREE	443	1769	3069	3311	2500	878	850	910
CON. NICHOL MERRITT	1950 FLOOD	0	144	1	0	0	0	0	0

Diversions

CON. NICHOL MERRITT	1950 STORAGE	0	64	1	0	373	809	347	167
CON. CAMPBELL	1950 DECREE	377	1822	3340	3786	2662	302	292	384
CON. CAMPBELL	1950 FLOOD	0	344	559	446	0	0	0	0
CON. CAMPBELL	1950 STORAGE	0	154	251	201	738	1797	707	223
WEST HYLAND	1950 DECREE	175	451	2029	1856	1198	0	0	73
WEST HYLAND	1950 FLOOD	0	183	0	0	0	0	0	0
WEST HYLAND	1950 STORAGE	0	82	0	0	304	697	419	186
SAB	1950 DECREE	132	992	2522	1864	1091	86	83	350
SAB	1950 FLOOD	0	110	0	0	0	0	0	0
SAB	1950 STORAGE	0	50	0	0	0	770	455	60
DAIRY	1950 DECREE	24	61	12	232	12	0	0	0
DAIRY	1950 FLOOD	0	0	0	0	0	0	0	0
DAIRY	1950 STORAGE	0	0	0	0	0	0	0	0
JOGGLES	1950 DECREE	255	1085	2420	3815	2647	529	512	269
JOGGLES	1950 FLOOD	0	55	0	0	0	0	0	0
JOGGLES	1950 STORAGE	0	25	0	0	0	400	180	40
RIVER PUMPS	1950 DECREE	0	5	11	9	9	1	0	0
RIVER PUMPS	1950 FLOOD	0	67	44	59	0	0	0	0
RIVER PUMPS	1950 STORAGE	0	29	20	27	146	53	63	27
SPRAGG WOODCOCK	1951 DECREE	88	653	863	851	795	461	446	461
SPRAGG WOODCOCK	1951 FLOOD	0	369	272	943	138	0	0	0
SPRAGG WOODCOCK	1951 STORAGE	0	0	0	0	517	573	765	16
MCLEOD	1951 DECREE	0	131	339	322	337	337	326	337
MCLEOD	1951 FLOOD	0	0	9	108	0	0	0	0
MCLEOD	1951 STORAGE	0	0	0	0	0	0	0	0
CON. NICHOL MERRITT	1951 DECREE	182	2567	3252	3312	3032	1249	908	1042
CON. NICHOL MERRITT	1951 FLOOD	0	80	193	788	11	0	0	0
CON. NICHOL MERRITT	1951 STORAGE	0	0	0	0	242	830	741	54
CON. CAMPBELL	1951 DECREE	320	2596	3557	3786	3314	1228	797	856
CON. CAMPBELL	1951 FLOOD	0	266	896	1596	58	0	0	0
CON. CAMPBELL	1951 STORAGE	0	0	0	0	830	1801	1478	388
WEST HYLAND	1951 DECREE	111	1447	1741	1927	2257	302	0	197
WEST HYLAND	1951 FLOOD	0	0	62	263	26	0	0	0
WEST HYLAND	1951 STORAGE	0	0	0	0	16	627	949	211
SAB	1951 DECREE	400	1833	2268	2570	1760	625	444	358
SAB	1951 FLOOD	0	0	76	252	0	0	0	0
SAB	1951 STORAGE	0	0	0	0	196	328	600	16
DAIRY	1951 DECREE	0	101	0	0	298	0	0	0
DAIRY	1951 FLOOD	0	0	80	236	173	0	0	0
DAIRY	1951 STORAGE	0	0	0	0	0	0	0	0
JOGGLES	1951 DECREE	684	2145	2954	2978	1726	845	719	242
JOGGLES	1951 FLOOD	0	0	602	3034	0	0	0	0
JOGGLES	1951 STORAGE	0	0	0	0	0	240	160	0
RIVER PUMPS	1951 DECREE	0	3	10	5	20	2	3	0
RIVER PUMPS	1951 FLOOD	0	0	109	17	16	0	0	0
RIVER PUMPS	1951 STORAGE	0	79	0	0	182	90	164	0
SPRAGG WOODCOCK	1952 DECREE	0	732	880	851	880	880	763	700
SPRAGG WOODCOCK	1952 FLOOD	0	299	1278	1002	1262	454	0	0
SPRAGG WOODCOCK	1952 STORAGE	0	0	0	0	0	290	494	0
MCLEOD	1952 DECREE	0	177	360	348	285	143	167	159
MCLEOD	1952 FLOOD	0	19	74	22	0	0	0	0
MCLEOD	1952 STORAGE	0	0	0	0	0	20	10	0

Diversions

CON. NICHOL MERRITT	1952 DECREE	0	1269	3421	3311	3421	3367	2818	2220
CON. NICHOL MERRITT	1952 FLOOD	0	59	1380	863	1282	240	0	0
CON. NICHOL MERRITT	1952 STORAGE	0	0	0	0	0	70	80	0
CON. CAMPBELL	1952 DECREE	0	2248	3493	3767	3829	3679	2108	1442
CON. CAMPBELL	1952 FLOOD	0	41	1393	1115	728	30	0	0
CON. CAMPBELL	1952 STORAGE	0	0	0	0	0	40	1	0
WEST HYLAND	1952 DECREE	0	1250	1693	1920	2009	1798	1523	913
WEST HYLAND	1952 FLOOD	0	0	233	228	291	30	0	0
WEST HYLAND	1952 STORAGE	0	0	0	0	0	0	199	0
SAB	1952 DECREE	0	987	1473	1332	1153	820	855	514
SAB	1952 FLOOD	0	0	526	46	87	0	0	0
SAB	1952 STORAGE	0	0	0	0	0	50	75	0
DAIRY	1952 DECREE	0	240	0	0	184	24	0	0
DAIRY	1952 FLOOD	0	0	0	0	162	0	0	0
DAIRY	1952 STORAGE	0	0	0	0	0	0	0	0
JOGGLES	1952 DECREE	0	1598	1192	1250	1430	1066	1481	839
JOGGLES	1952 FLOOD	0	946	828	0	0	0	0	0
JOGGLES	1952 STORAGE	0	0	0	0	0	0	0	0
RIVER PUMPS	1952 DECREE	0	27	8	0	7	6	5	0
RIVER PUMPS	1952 FLOOD	0	0	30	0	35	21	0	0
RIVER PUMPS	1952 STORAGE	0	0	0	0	0	0	25	0
SPRAGG WOODCOCK	1953 DECREE	0	454	879	851	880	480	448	193
SPRAGG WOODCOCK	1953 FLOOD	0	132	280	840	1398	0	0	0
SPRAGG WOODCOCK	1953 STORAGE	0	0	0	0	138	625	982	40
MCLEOD	1953 DECREE	0	163	87	326	337	337	326	141
MCLEOD	1953 FLOOD	0	0	0	124	268	0	0	0
MCLEOD	1953 STORAGE	0	0	0	0	0	0	0	0
CON. NICHOL MERRITT	1953 DECREE	0	1905	3293	3311	3230	2085	1126	393
CON. NICHOL MERRITT	1953 FLOOD	0	0	0	499	147	0	0	0
CON. NICHOL MERRITT	1953 STORAGE	0	0	0	0	90	816	823	94
CON. CAMPBELL	1953 DECREE	0	2079	3676	2987	3653	2115	1098	345
CON. CAMPBELL	1953 FLOOD	0	44	707	774	720	0	0	0
CON. CAMPBELL	1953 STORAGE	0	0	0	0	424	1682	1590	388
WEST HYLAND	1953 DECREE	0	1231	1517	1131	1981	926	66	0
WEST HYLAND	1953 FLOOD	0	53	0	360	57	0	0	0
WEST HYLAND	1953 STORAGE	0	0	0	0	182	956	1246	206
SAB	1953 DECREE	0	861	1859	1353	1177	921	569	245
SAB	1953 FLOOD	0	360	0	390	30	0	0	0
SAB	1953 STORAGE	0	0	0	0	38	487	407	111
DAIRY	1953 DECREE	0	0	1003	117	0	0	0	0
DAIRY	1953 FLOOD	0	0	0	90	18	0	0	0
DAIRY	1953 STORAGE	0	0	0	0	0	100	0	0
JOGGLES	1953 DECREE	0	997	1801	2642	1973	1033	674	292
JOGGLES	1953 FLOOD	0	0	0	172	1054	0	0	0
JOGGLES	1953 STORAGE	0	0	0	0	0	90	200	110
RIVER PUMPS	1953 DECREE	0	2	20	9	8	16	1	0
RIVER PUMPS	1953 FLOOD	0	44	125	16	0	0	0	0
RIVER PUMPS	1953 STORAGE	0	0	0	0	57	298	51	8
SPRAGG WOODCOCK	1954 DECREE	0	711	880	851	511	248	47	25
SPRAGG WOODCOCK	1954 FLOOD	0	259	407	0	0	0	0	0
SPRAGG WOODCOCK	1954 STORAGE	0	43	217	480	1061	668	407	170
MCLEOD	1954 DECREE	0	252	337	326	337	274	208	111

Diversions

MCLEOD	1954 FLOOD	0	0	0	0	0	0	0	0
MCLEOD	1954 STORAGE	0	0	0	0	0	0	0	0
CON. NICHOL MERRITT	1954 DECREE	0	1351	3335	3209	1958	907	850	453
CON. NICHOL MERRITT	1954 FLOOD	0	0	253	0	0	0	0	0
CON. NICHOL MERRITT	1954 STORAGE	0	0	29	116	868	992	465	0
CON. CAMPBELL	1954 DECREE	0	2156	3849	3587	1951	554	292	155
CON. CAMPBELL	1954 FLOOD	0	98	749	0	0	0	0	0
CON. CAMPBELL	1954 STORAGE	0	20	414	457	2285	1740	653	78
WEST HYLAND	1954 DECREE	0	1333	2638	1854	1154	0	0	0
WEST HYLAND	1954 FLOOD	0	0	87	0	0	0	0	0
WEST HYLAND	1954 STORAGE	0	0	17	46	968	1184	650	16
SAB	1954 DECREE	0	935	1989	1883	949	407	272	145
SAB	1954 FLOOD	0	144	0	0	0	0	0	0
SAB	1954 STORAGE	0	23	0	0	0	510	400	130
DAIRY	1954 DECREE	0	0	169	22	65	0	0	0
DAIRY	1954 FLOOD	0	0	0	0	0	0	0	0
DAIRY	1954 STORAGE	0	0	0	0	0	0	0	0
JOGGLES	1954 DECREE	0	1571	2725	2698	1185	529	322	172
JOGGLES	1954 FLOOD	0	75	0	0	0	0	0	0
JOGGLES	1954 STORAGE	0	15	0	0	60	238	248	166
RIVER PUMPS	1954 DECREE	0	0	88	19	5	2	2	0
RIVER PUMPS	1954 FLOOD	0	0	84	0	0	0	0	0
RIVER PUMPS	1954 STORAGE	0	0	49	98	136	89	125	8
SPRAGG WOODCOCK	1955 DECREE	0	330	664	833	472	195	47	41
SPRAGG WOODCOCK	1955 FLOOD	0	0	0	0	0	0	0	0
SPRAGG WOODCOCK	1955 STORAGE	0	252	212	192	558	440	454	136
MCLEOD	1955 DECREE	0	326	337	326	317	258	208	180
MCLEOD	1955 FLOOD	0	0	0	0	0	0	0	0
MCLEOD	1955 STORAGE	0	0	0	0	0	0	0	0
CON. NICHOL MERRITT	1955 DECREE	0	988	2662	3311	1663	699	281	249
CON. NICHOL MERRITT	1955 FLOOD	0	0	0	0	0	0	0	0
CON. NICHOL MERRITT	1955 STORAGE	0	30	28	60	348	797	705	0
CON. CAMPBELL	1955 DECREE	0	824	2843	3786	1993	416	93	61
CON. CAMPBELL	1955 FLOOD	0	0	0	0	0	0	0	0
CON. CAMPBELL	1955 STORAGE	0	82	657	208	1164	1570	586	362
WEST HYLAND	1955 DECREE	0	6	1908	2450	1148	28	0	111
WEST HYLAND	1955 FLOOD	0	0	0	0	0	0	0	0
WEST HYLAND	1955 STORAGE	0	112	110	0	396	704	294	219
SAB	1955 DECREE	0	527	1868	2614	1034	330	209	61
SAB	1955 FLOOD	0	0	0	0	0	0	0	0
SAB	1955 STORAGE	0	0	0	0	180	404	332	80
DAIRY	1955 DECREE	0	0	192	106	358	0	0	0
DAIRY	1955 FLOOD	0	0	0	0	0	0	0	0
DAIRY	1955 STORAGE	0	0	0	0	0	0	0	0
JOGGLES	1955 DECREE	0	715	1930	2907	1053	461	276	200
JOGGLES	1955 FLOOD	0	0	0	0	0	0	0	0
JOGGLES	1955 STORAGE	0	0	0	0	40	166	40	320
RIVER PUMPS	1955 DECREE	0	1	20	23	7	3	1	0
RIVER PUMPS	1955 FLOOD	0	0	0	0	0	0	0	0
RIVER PUMPS	1955 STORAGE	0	47	57	52	74	71	65	0
SPRAGG WOODCOCK	1956 DECREE	0	410	880	823	880	880	763	491
SPRAGG WOODCOCK	1956 FLOOD	0	0	0	0	0	0	0	0

Diversions

SPRAGG WOODCOCK	1956 STORAGE	0	0	824	893	1483	639	624	0
MCLEOD	1956 DECREE	0	300	310	300	310	280	228	234
MCLEOD	1956 FLOOD	0	0	0	0	0	0	0	0
MCLEOD	1956 STORAGE	0	0	0	0	0	0	0	0
CON. NICHOL MERRITT	1956 DECREE	0	836	2852	3168	3224	3421	2212	880
CON. NICHOL MERRITT	1956 FLOOD	0	0	0	0	0	0	0	0
CON. NICHOL MERRITT	1956 STORAGE	0	0	292	0	450	135	32	0
CON. CAMPBELL	1956 DECREE	0	1653	3391	3746	3702	3293	2591	1012
CON. CAMPBELL	1956 FLOOD	0	0	0	0	0	0	0	0
CON. CAMPBELL	1956 STORAGE	0	0	315	1653	681	84	307	0
WEST HYLAND	1956 DECREE	0	546	1821	1877	1915	1650	1723	520
WEST HYLAND	1956 FLOOD	0	0	0	0	0	0	0	0
WEST HYLAND	1956 STORAGE	0	0	76	949	507	0	0	0
SAB	1956 DECREE	0	1320	1311	1138	504	3074	678	760
SAB	1956 FLOOD	0	0	0	0	0	0	0	0
SAB	1956 STORAGE	0	540	0	0	0	152	138	0
DAIRY	1956 DECREE	0	48	0	0	0	0	0	0
DAIRY	1956 FLOOD	0	0	0	0	0	0	0	0
DAIRY	1956 STORAGE	0	0	0	0	0	0	0	0
JOGGLES	1956 DECREE	0	3983	3340	3600	3260	1986	2092	1540
JOGGLES	1956 FLOOD	0	0	0	0	0	0	0	0
JOGGLES	1956 STORAGE	0	0	0	0	0	25	0	0
RIVER PUMPS	1956 DECREE	0	0	0	0	0	2	0	0
RIVER PUMPS	1956 FLOOD	0	0	0	0	0	0	0	0
RIVER PUMPS	1956 STORAGE	0	0	0	0	0	26	0	0
SPRAGG WOODCOCK	1957 DECREE	0	283	720	758	757	461	193	0
SPRAGG WOODCOCK	1957 FLOOD	0	156	400	755	12	0	0	0
SPRAGG WOODCOCK	1957 STORAGE	0	0	0	0	901	741	754	0
MCLEOD	1957 DECREE	0	33	337	76	283	337	175	0
MCLEOD	1957 FLOOD	0	0	0	0	0	0	0	0
MCLEOD	1957 STORAGE	0	0	0	0	0	0	0	0
CON. NICHOL MERRITT	1957 DECREE	0	1652	3101	2669	2977	1428	689	0
CON. NICHOL MERRITT	1957 FLOOD	0	0	65	134	0	0	0	0
CON. NICHOL MERRITT	1957 STORAGE	0	0	0	0	268	754	580	0
CON. CAMPBELL	1957 DECREE	0	1739	3387	3504	3263	1507	395	0
CON. CAMPBELL	1957 FLOOD	0	19	1197	1135	119	0	0	0
CON. CAMPBELL	1957 STORAGE	0	0	0	0	1382	2109	1631	0
WEST HYLAND	1957 DECREE	0	694	1891	2202	1947	239	0	0
WEST HYLAND	1957 FLOOD	0	177	176	339	30	0	0	0
WEST HYLAND	1957 STORAGE	0	0	0	0	692	732	760	0
SAB	1957 DECREE	0	1587	2027	2241	2169	588	343	0
SAB	1957 FLOOD	0	182	116	60	100	0	0	0
SAB	1957 STORAGE	0	0	0	0	92	684	288	0
DAIRY	1957 DECREE	0	0	135	20	0	0	0	0
DAIRY	1957 FLOOD	0	0	0	80	20	0	0	0
DAIRY	1957 STORAGE	0	0	0	0	0	0	0	0
JOGGLES	1957 DECREE	0	1437	2504	3054	2333	695	451	0
JOGGLES	1957 FLOOD	0	0	0	100	40	0	0	0
JOGGLES	1957 STORAGE	0	0	0	0	0	278	80	0
RIVER PUMPS	1957 DECREE	0	0	12	15	14	1	2	0
RIVER PUMPS	1957 FLOOD	0	8	108	94	4	0	0	0
RIVER PUMPS	1957 STORAGE	0	0	0	0	115	45	86	0

Diversions

SPRAGG WOODCOCK	1958 DECREE	0	1312	961	839	880	880	753	380
SPRAGG WOODCOCK	1958 FLOOD	0	0	1110	881	1122	0	0	0
SPRAGG WOODCOCK	1958 STORAGE	0	0	0	0	0	494	584	0
MCLEOD	1958 DECREE	0	0	316	237	249	337	326	185
MCLEOD	1958 FLOOD	0	0	100	91	0	0	0	0
MCLEOD	1958 STORAGE	0	0	0	0	0	0	0	0
CON. NICHOL MERRITT	1958 DECREE	0	2272	3315	2454	3388	2738	2877	1000
CON. NICHOL MERRITT	1958 FLOOD	0	0	779	391	280	0	0	0
CON. NICHOL MERRITT	1958 STORAGE	0	0	0	0	0	0	182	0
CON. CAMPBELL	1958 DECREE	0	3006	3836	2731	3903	2702	2450	946
CON. CAMPBELL	1958 FLOOD	0	0	1584	855	1813	0	0	0
CON. CAMPBELL	1958 STORAGE	0	0	0	0	0	98	0	0
WEST HYLAND	1958 DECREE	0	1204	1688	1416	2052	1859	1510	510
WEST HYLAND	1958 FLOOD	0	0	595	281	541	0	0	0
WEST HYLAND	1958 STORAGE	0	0	0	0	0	0	0	0
SAB	1958 DECREE	0	1860	1593	1687	2130	2630	1292	578
SAB	1958 FLOOD	0	0	24	419	194	0	0	0
SAB	1958 STORAGE	0	0	0	0	0	0	88	0
DAIRY	1958 DECREE	0	0	140	0	100	0	0	0
DAIRY	1958 FLOOD	0	0	0	0	0	0	0	0
DAIRY	1958 STORAGE	0	0	0	0	0	0	0	0
JOGGLES	1958 DECREE	0	2760	3844	3008	3386	3386	3277	1857
JOGGLES	1958 FLOOD	0	0	24	846	204	0	0	0
JOGGLES	1958 STORAGE	0	0	0	0	0	0	0	0
RIVER PUMPS	1958 DECREE	0	0	37	3	25	0	8	0
RIVER PUMPS	1958 FLOOD	0	0	228	87	256	0	0	0
RIVER PUMPS	1958 STORAGE	0	0	0	0	0	0	58	0
SPRAGG WOODCOCK	1959 DECREE	0	463	753	785	125	16	0	0
SPRAGG WOODCOCK	1959 FLOOD	0	0	0	0	0	0	0	0
SPRAGG WOODCOCK	1959 STORAGE	0	236	253	458	1218	598	342	0
MCLEOD	1959 DECREE	0	207	337	326	238	201	208	0
MCLEOD	1959 FLOOD	0	0	0	0	0	0	0	0
MCLEOD	1959 STORAGE	0	0	0	0	0	0	0	0
CON. NICHOL MERRITT	1959 DECREE	0	2034	3119	3083	823	580	562	0
CON. NICHOL MERRITT	1959 FLOOD	0	0	0	0	0	0	0	0
CON. NICHOL MERRITT	1959 STORAGE	0	0	54	6	1404	741	347	0
CON. CAMPBELL	1959 DECREE	0	1920	3300	3367	539	168	163	0
CON. CAMPBELL	1959 FLOOD	0	0	0	0	0	0	0	0
CON. CAMPBELL	1959 STORAGE	0	492	826	1054	2260	1356	473	0
WEST HYLAND	1959 DECREE	0	1117	1889	2017	228	0	0	0
WEST HYLAND	1959 FLOOD	0	0	0	0	0	0	0	0
WEST HYLAND	1959 STORAGE	0	231	0	52	1006	688	296	0
SAB	1959 DECREE	0	1232	2163	2370	406	268	272	0
SAB	1959 FLOOD	0	0	0	0	0	0	0	0
SAB	1959 STORAGE	0	40	40	12	762	684	468	0
DAIRY	1959 DECREE	0	0	100	106	0	0	0	0
DAIRY	1959 FLOOD	0	0	0	0	0	0	0	0
DAIRY	1959 STORAGE	0	0	20	0	0	0	0	0
JOGGLES	1959 DECREE	0	1398	2680	2485	412	345	322	0
JOGGLES	1959 FLOOD	0	0	0	0	0	0	0	0
JOGGLES	1959 STORAGE	0	0	0	0	390	210	60	0
RIVER PUMPS	1959 DECREE	0	3	5	18	2	3	0	0

Diversions

RIVER PUMPS	1959 FLOOD	0	0	0	0	0	0	0	0
RIVER PUMPS	1959 STORAGE	0	59	149	127	127	117	11	0
SPRAGG WOODCOCK	1960 DECREE	0	406	960	990	48	40	0	0
SPRAGG WOODCOCK	1960 FLOOD	0	0	0	0	0	0	0	0
SPRAGG WOODCOCK	1960 STORAGE	0	24	206	134	583	267	16	0
MCLEOD	1960 DECREE	0	294	337	326	215	187	0	0
MCLEOD	1960 FLOOD	0	0	0	0	0	0	0	0
MCLEOD	1960 STORAGE	0	0	0	0	0	0	0	0
CON. NICHOL MERRITT	1960 DECREE	0	1866	2482	2685	47	0	0	0
CON. NICHOL MERRITT	1960 FLOOD	0	0	0	0	0	0	0	0
CON. NICHOL MERRITT	1960 STORAGE	0	8	0	32	892	643	74	0
CON. CAMPBELL	1960 DECREE	0	1742	2595	3299	84	0	0	0
CON. CAMPBELL	1960 FLOOD	0	0	0	0	0	0	0	0
CON. CAMPBELL	1960 STORAGE	0	344	518	175	1364	508	16	0
WEST HYLAND	1960 DECREE	0	888	1286	1612	0	0	0	0
WEST HYLAND	1960 FLOOD	0	0	0	0	0	0	0	0
WEST HYLAND	1960 STORAGE	0	22	114	94	523	168	35	0
SAB	1960 DECREE	0	926	1867	2083	148	0	0	0
SAB	1960 FLOOD	0	0	0	0	0	0	0	0
SAB	1960 STORAGE	0	0	0	48	284	524	40	0
DAIRY	1960 DECREE	0	12	133	91	0	0	0	0
DAIRY	1960 FLOOD	0	0	0	0	0	0	0	0
DAIRY	1960 STORAGE	0	0	0	0	0	0	0	0
JOGGLES	1960 DECREE	0	704	1839	2024	234	0	0	0
JOGGLES	1960 FLOOD	0	0	0	0	0	0	0	0
JOGGLES	1960 STORAGE	0	0	0	0	109	60	0	0
RIVER PUMPS	1960 DECREE	0	6	3	18	2	0	0	0
RIVER PUMPS	1960 FLOOD	0	0	0	0	0	0	0	0
RIVER PUMPS	1960 STORAGE	0	87	15	59	108	39	38	0
SPRAGG WOODCOCK	1961 DECREE	0	287	679	747	27	143	0	0
SPRAGG WOODCOCK	1961 FLOOD	0	0	0	0	0	0	0	0
SPRAGG WOODCOCK	1961 STORAGE	0	0	12	15	239	57	74	0
MCLEOD	1961 DECREE	0	279	329	214	154	74	72	14
MCLEOD	1961 FLOOD	0	0	0	0	0	0	0	0
MCLEOD	1961 STORAGE	0	0	0	0	0	0	0	0
CON. NICHOL MERRITT	1961 DECREE	0	880	1816	2519	0	357	0	0
CON. NICHOL MERRITT	1961 FLOOD	0	0	0	0	0	0	0	0
CON. NICHOL MERRITT	1961 STORAGE	0	0	0	6	354	0	180	20
CON. CAMPBELL	1961 DECREE	0	753	2137	3058	12	275	0	0
CON. CAMPBELL	1961 FLOOD	0	0	0	0	0	0	0	0
CON. CAMPBELL	1961 STORAGE	0	0	112	30	248	313	39	34
WEST HYLAND	1961 DECREE	0	132	452	1532	0	215	0	0
WEST HYLAND	1961 FLOOD	0	0	0	0	0	0	0	0
WEST HYLAND	1961 STORAGE	0	44	35	0	205	0	9	0
SAB	1961 DECREE	0	493	1557	1419	67	213	0	0
SAB	1961 FLOOD	0	0	0	0	0	0	0	0
SAB	1961 STORAGE	0	0	0	56	34	230	0	0
DAIRY	1961 DECREE	0	0	0	211	0	0	0	0
DAIRY	1961 FLOOD	0	0	0	0	0	0	0	0
DAIRY	1961 STORAGE	0	0	0	0	0	0	0	0
JOGGLES	1961 DECREE	0	577	1385	2126	79	821	0	0
JOGGLES	1961 FLOOD	0	0	0	0	0	0	0	0

Diversions

JOGGLES	1961 STORAGE	0	0	0	0	87	0	0	0
RIVER PUMPS	1961 DECREE	0	15	0	2	0	0	0	0
RIVER PUMPS	1961 FLOOD	0	0	0	0	0	0	0	0
RIVER PUMPS	1961 STORAGE	0	0	0	15	0	0	0	0
SPRAGG WOODCOCK	1962 DECREE	0	518	880	636	859	182	47	39
SPRAGG WOODCOCK	1962 FLOOD	0	30	332	152	66	0	0	0
SPRAGG WOODCOCK	1962 STORAGE	0	0	0	0	584	752	776	4
MCLEOD	1962 DECREE	0	152	196	22	282	201	145	0
MCLEOD	1962 FLOOD	0	0	0	0	0	0	0	0
MCLEOD	1962 STORAGE	0	0	0	0	0	0	0	0
CON. NICHOL MERRITT	1962 DECREE	0	1405	3180	2731	3206	851	0	0
CON. NICHOL MERRITT	1962 FLOOD	0	0	60	0	0	0	0	0
CON. NICHOL MERRITT	1962 STORAGE	0	0	0	0	132	1142	1244	184
CON. CAMPBELL	1962 DECREE	0	1615	3627	3573	3482	779	148	157
CON. CAMPBELL	1962 FLOOD	0	124	239	325	132	0	0	0
CON. CAMPBELL	1962 STORAGE	0	0	0	0	675	2617	1529	410
WEST HYLAND	1962 DECREE	0	1378	1830	1941	2394	203	0	24
WEST HYLAND	1962 FLOOD	0	50	0	20	36	0	0	0
WEST HYLAND	1962 STORAGE	0	0	0	0	0	856	735	204
SAB	1962 DECREE	0	1184	1793	1986	1564	488	272	260
SAB	1962 FLOOD	0	0	0	0	0	0	0	0
SAB	1962 STORAGE	0	0	0	0	85	921	690	248
DAIRY	1962 DECREE	0	0	232	160	0	0	0	0
DAIRY	1962 FLOOD	0	0	0	0	0	0	0	0
DAIRY	1962 STORAGE	0	0	0	0	0	20	0	0
JOGGLES	1962 DECREE	0	1804	3059	3513	2992	618	322	239
JOGGLES	1962 FLOOD	0	0	0	0	0	0	0	0
JOGGLES	1962 STORAGE	0	0	0	0	0	42	180	100
RIVER PUMPS	1962 DECREE	0	0	11	7	18	3	0	0
RIVER PUMPS	1962 FLOOD	0	0	70	42	34	0	0	0
RIVER PUMPS	1962 STORAGE	0	0	0	0	31	146	13	0
SPRAGG WOODCOCK	1963 DECREE	0	233	785	496	854	467	472	281
SPRAGG WOODCOCK	1963 FLOOD	0	0	0	0	236	0	0	0
SPRAGG WOODCOCK	1963 STORAGE	0	40	690	60	384	913	693	109
MCLEOD	1963 DECREE	0	0	326	65	326	314	240	0
MCLEOD	1963 FLOOD	0	0	0	0	0	0	0	0
MCLEOD	1963 STORAGE	0	0	0	0	0	0	0	0
CON. NICHOL MERRITT	1963 DECREE	0	742	3054	2195	3201	1898	1004	530
CON. NICHOL MERRITT	1963 FLOOD	0	0	0	0	112	0	0	0
CON. NICHOL MERRITT	1963 STORAGE	0	0	246	138	40	672	544	0
CON. CAMPBELL	1963 DECREE	0	1040	3346	2372	3884	1812	831	470
CON. CAMPBELL	1963 FLOOD	0	0	0	0	192	0	0	0
CON. CAMPBELL	1963 STORAGE	0	82	856	319	330	1591	1482	0
WEST HYLAND	1963 DECREE	0	238	2104	1464	2570	1104	100	312
WEST HYLAND	1963 FLOOD	0	0	0	0	0	0	0	0
WEST HYLAND	1963 STORAGE	0	72	268	0	120	761	774	0
SAB	1963 DECREE	0	391	1935	984	1125	848	421	160
SAB	1963 FLOOD	0	0	0	0	0	0	0	0
SAB	1963 STORAGE	0	24	210	96	0	351	329	0
DAIRY	1963 DECREE	0	0	174	0	180	0	0	0
DAIRY	1963 FLOOD	0	0	0	0	0	0	0	0
DAIRY	1963 STORAGE	0	0	0	140	0	0	0	0

Diversions

JOGGLES	1963 DECREE	0	1018	2482	2538	2857	1484	1146	854
JOGGLES	1963 FLOOD	0	0	0	0	0	0	0	0
JOGGLES	1963 STORAGE	0	0	792	1080	0	60	0	0
RIVER PUMPS	1963 DECREE	0	0	1	0	7	5	0	0
RIVER PUMPS	1963 FLOOD	0	0	0	0	40	0	0	0
RIVER PUMPS	1963 STORAGE	0	16	32	0	8	73	34	0
SPRAGG WOODCOCK	1964 DECREE	0	421	691	851	347	48	47	39
SPRAGG WOODCOCK	1964 FLOOD	0	0	0	0	0	0	0	0
SPRAGG WOODCOCK	1964 STORAGE	0	146	312	128	916	453	407	24
MCLEOD	1964 DECREE	0	261	254	343	294	215	207	0
MCLEOD	1964 FLOOD	0	0	0	0	0	0	0	0
MCLEOD	1964 STORAGE	0	0	0	0	0	0	0	0
CON. NICHOL MERRITT	1964 DECREE	0	1218	2806	2909	1329	2	0	30
CON. NICHOL MERRITT	1964 FLOOD	0	0	0	0	0	0	0	0
CON. NICHOL MERRITT	1964 STORAGE	0	64	0	0	969	897	867	162
CAMPBELL	1964 DECREE	0	1228	3110	3786	1257	153	148	125
CAMPBELL	1964 FLOOD	0	0	0	0	0	0	0	0
CAMPBELL	1964 STORAGE	0	266	644	147	2053	1393	912	198
WEST HYLAND	1964 DECREE	0	633	2191	2014	581	0	1055	4
WEST HYLAND	1964 FLOOD	0	0	0	0	0	0	0	0
WEST HYLAND	1964 STORAGE	0	184	96	60	1328	1240	0	0
SAB	1964 DECREE	0	653	1358	2186	554	259	246	216
SAB	1964 FLOOD	0	0	0	0	0	0	0	0
SAB	1964 STORAGE	0	120	0	88	400	230	107	0
DAIRY	1964 DECREE	0	0	63	106	46	0	0	0
DAIRY	1964 FLOOD	0	0	0	0	0	0	0	0
DAIRY	1964 STORAGE	0	0	0	0	32	0	0	0
JOGGLES	1964 DECREE	0	1039	2095	2808	854	333	322	301
JOGGLES	1964 FLOOD	0	0	0	0	0	0	0	0
JOGGLES	1964 STORAGE	0	0	0	0	112	144	0	276
RIVER PUMPS	1964 DECREE	0	1	0	6	3	2	1	0
RIVER PUMPS	1964 FLOOD	0	0	0	0	0	0	0	0
RIVER PUMPS	1964 STORAGE	0	24	8	69	154	84	107	20
SPRAGG WOODCOCK	1965 DECREE	0	562	712	851	880	898	714	0
SPRAGG WOODCOCK	1965 FLOOD	0	0	0	0	0	0	0	0
SPRAGG WOODCOCK	1965 STORAGE	0	48	479	480	772	346	317	0
MCLEOD	1965 DECREE	0	341	337	340	375	305	326	0
MCLEOD	1965 FLOOD	0	0	0	0	0	0	0	0
MCLEOD	1965 STORAGE	0	0	0	0	0	18	57	0
CON. NICHOL MERRITT	1965 DECREE	0	2134	3421	1957	3330	2515	2785	0
CON. NICHOL MERRITT	1965 FLOOD	0	0	0	0	0	0	0	0
CON. NICHOL MERRITT	1965 STORAGE	0	0	497	71	320	56	0	0
CAMPBELL	1965 DECREE	0	1817	3912	3112	3850	2806	2562	0
CAMPBELL	1965 FLOOD	0	0	0	0	0	0	0	0
CAMPBELL	1965 STORAGE	0	61	1583	132	1185	83	8	0
WEST HYLAND	1965 DECREE	0	2236	2584	2079	2747	2462	2393	0
WEST HYLAND	1965 FLOOD	0	0	0	0	0	0	0	0
WEST HYLAND	1965 STORAGE	0	60	593	285	807	25	144	0
SAB	1965 DECREE	0	951	1756	996	1874	1541	920	0
SAB	1965 FLOOD	0	0	0	0	0	0	0	0
SAB	1965 STORAGE	0	0	93	0	48	0	0	0
DAIRY	1965 DECREE	0	0	260	220	0	60	0	0

Diversions

DAIRY	1965 FLOOD	0	0	0	0	0	0	0	0
DAIRY	1965 STORAGE	0	0	0	20	300	0	0	0
JOGGLES	1965 DECREE	0	1676	1976	2544	2707	2527	2642	0
JOGGLES	1965 FLOOD	0	0	0	0	0	0	0	0
JOGGLES	1965 STORAGE	0	0	288	0	0	0	0	0
RIVER PUMPS	1965 DECREE	0	8	11	4	5	8	2	0
RIVER PUMPS	1965 FLOOD	0	0	0	0	0	0	0	0
RIVER PUMPS	1965 STORAGE	0	64	98	36	56	70	41	0
SPRAGG WOODCOCK	1966 DECREE	0	583	880	630	155	49	47	48
SPRAGG WOODCOCK	1966 FLOOD	0	266	322	0	0	0	0	0
SPRAGG WOODCOCK	1966 STORAGE	0	0	202	522	1002	510	104	0
MCLEOD	1966 DECREE	0	231	337	326	246	215	145	0
MCLEOD	1966 FLOOD	0	0	0	0	0	0	0	0
MCLEOD	1966 STORAGE	0	0	0	0	0	0	0	0
CON. NICHOL MERRITT	1966 DECREE	0	2887	3396	2731	271	0	0	0
CON. NICHOL MERRITT	1966 FLOOD	0	0	36	0	0	0	0	0
CON. NICHOL MERRITT	1966 STORAGE	0	0	0	177	1522	1026	367	18
CAMPBELL	1966 DECREE	0	2196	3873	2854	367	74	44	224
CAMPBELL	1966 FLOOD	0	396	518	0	0	0	0	0
CAMPBELL	1966 STORAGE	0	0	246	861	2513	1822	542	28
WEST HYLAND	1966 DECREE	0	1879	2710	2058	51	0	0	45
WEST HYLAND	1966 FLOOD	0	280	373	0	0	0	0	0
WEST HYLAND	1966 STORAGE	0	0	120	276	1548	1050	106	109
SAB	1966 DECREE	0	1350	2220	1539	280	104	25	109
SAB	1966 FLOOD	0	140	66	0	0	0	0	0
SAB	1966 STORAGE	0	0	100	142	938	518	208	0
DAIRY	1966 DECREE	0	0	183	161	0	0	0	0
DAIRY	1966 FLOOD	0	12	0	0	0	0	0	0
DAIRY	1966 STORAGE	0	0	0	0	0	20	0	0
JOGGLES	1966 DECREE	0	2769	3147	2074	507	193	80	355
JOGGLES	1966 FLOOD	0	0	0	0	0	0	0	0
JOGGLES	1966 STORAGE	0	0	0	0	100	262	118	0
RIVER PUMPS	1966 DECREE	0	3	17	4	3	0	0	0
RIVER PUMPS	1966 FLOOD	0	16	11	0	0	0	0	0
RIVER PUMPS	1966 STORAGE	0	0	37	77	161	137	31	0
SPRAGG WOODCOCK	1967 DECREE	0	141	883	765	812	652	558	0
SPRAGG WOODCOCK	1967 FLOOD	0	0	0	0	0	371	0	0
SPRAGG WOODCOCK	1967 STORAGE	0	0	613	481	513	330	87	0
MCLEOD	1967 DECREE	0	0	174	114	442	251	326	0
MCLEOD	1967 FLOOD	0	0	0	0	0	94	0	0
MCLEOD	1967 STORAGE	0	0	64	38	0	0	0	0
CON. NICHOL MERRITT	1967 DECREE	0	716	3302	3123	3138	2228	2600	0
CON. NICHOL MERRITT	1967 FLOOD	0	0	0	0	0	1016	0	0
CON. NICHOL MERRITT	1967 STORAGE	0	14	698	924	442	100	126	0
CAMPBELL	1967 DECREE	0	698	3751	3776	3947	2138	2322	0
CAMPBELL	1967 FLOOD	0	0	0	0	0	1670	0	0
CAMPBELL	1967 STORAGE	0	0	1766	1787	605	52	0	0
WEST HYLAND	1967 DECREE	0	948	2746	2425	2617	2038	1817	0
WEST HYLAND	1967 FLOOD	0	0	0	0	0	847	0	0
WEST HYLAND	1967 STORAGE	0	9	1479	418	622	72	8	0
SAB	1967 DECREE	0	470	2431	2109	2060	1494	732	0
SAB	1967 FLOOD	0	0	0	0	0	218	0	0

Diversions

SAB	1967 STORAGE	0	0	1075	340	27	0	40	0
DAIRY	1967 DECREE	0	0	28	0	0	0	0	0
DAIRY	1967 FLOOD	0	0	0	0	0	0	0	0
DAIRY	1967 STORAGE	0	0	28	140	40	0	0	0
JOGGLES	1967 DECREE	0	1759	2368	2651	2652	2026	2642	0
JOGGLES	1967 FLOOD	0	0	0	0	0	705	0	0
JOGGLES	1967 STORAGE	0	0	290	821	680	920	1200	0
RIVER PUMPS	1967 DECREE	0	0	11	6	0	8	0	0
RIVER PUMPS	1967 FLOOD	0	0	0	0	0	0	0	0
RIVER PUMPS	1967 STORAGE	0	0	112	56	0	66	0	0
SPRAGG WOODCOCK	1968 DECREE	0	473	881	790	261	48	47	30
SPRAGG WOODCOCK	1968 FLOOD	0	0	0	0	0	0	0	0
SPRAGG WOODCOCK	1968 STORAGE	0	375	292	116	878	510	250	0
MCLEOD	1968 DECREE	0	294	337	326	278	215	208	42
MCLEOD	1968 FLOOD	0	0	0	0	0	0	0	0
MCLEOD	1968 STORAGE	0	0	0	0	0	0	0	0
CON. NICHOL MERRITT	1968 DECREE	0	1742	3311	3254	752	0	0	64
CON. NICHOL MERRITT	1968 FLOOD	0	0	0	0	0	0	0	0
CON. NICHOL MERRITT	1968 STORAGE	0	156	101	69	1094	1097	632	162
CAMPBELL	1968 DECREE	0	1601	3700	3657	775	94	57	77
CAMPBELL	1968 FLOOD	0	0	0	0	0	0	0	0
CAMPBELL	1968 STORAGE	0	326	434	704	2462	1249	1031	194
WEST HYLAND	1968 DECREE	0	901	2569	2534	147	0	0	60
WEST HYLAND	1968 FLOOD	0	0	0	0	0	0	0	0
WEST HYLAND	1968 STORAGE	0	250	356	98	1606	811	523	188
SAB	1968 DECREE	0	520	1634	2142	362	193	166	75
SAB	1968 FLOOD	0	0	0	0	0	0	0	0
SAB	1968 STORAGE	0	20	70	0	870	592	180	0
DAIRY	1968 DECREE	0	835	177	211	0	0	0	0
DAIRY	1968 FLOOD	0	0	0	0	0	0	0	0
DAIRY	1968 STORAGE	0	0	0	0	0	0	0	0
JOGGLES	1968 DECREE	0	0	2911	2765	607	324	304	137
JOGGLES	1968 FLOOD	0	0	0	0	0	0	0	0
JOGGLES	1968 STORAGE	0	0	0	0	236	30	30	0
RIVER PUMPS	1968 DECREE	0	2	26	5	4	0	0	0
RIVER PUMPS	1968 FLOOD	0	0	0	0	0	0	0	0
RIVER PUMPS	1968 STORAGE	0	39	197	57	183	82	82	0
SPRAGG WOODCOCK	1969 DECREE	0	373	814	764	843	858	467	40
SPRAGG WOODCOCK	1969 FLOOD	0	321	444	522	745	712	34	0
SPRAGG WOODCOCK	1969 STORAGE	0	0	0	0	0	0	323	0
MCLEOD	1969 DECREE	0	0	282	240	345	226	152	0
MCLEOD	1969 FLOOD	0	0	258	0	0	0	0	0
MCLEOD	1969 STORAGE	0	0	0	0	0	0	0	0
CON. NICHOL MERRITT	1969 DECREE	0	1963	3353	1821	3372	2778	2172	779
CON. NICHOL MERRITT	1969 FLOOD	0	91	751	193	902	32	5	0
CON. NICHOL MERRITT	1969 STORAGE	0	0	0	0	0	0	301	0
CAMPBELL	1969 DECREE	0	1453	3913	2943	3847	3789	2437	727
CAMPBELL	1969 FLOOD	0	28	2054	585	1035	871	11	0
CAMPBELL	1969 STORAGE	0	0	0	0	0	0	538	0
WEST HYLAND	1969 DECREE	0	1723	2747	2366	2658	2738	1559	694
WEST HYLAND	1969 FLOOD	0	575	1233	484	1254	714	47	0
WEST HYLAND	1969 STORAGE	0	0	0	0	0	0	411	0

Diversions

SAB	1969 DECREE	0	143	483	402	1550	1428	357	0
SAB	1969 FLOOD	0	97	1135	908	0	0	0	0
SAB	1969 STORAGE	0	0	0	0	0	0	0	0
DAIRY	1969 DECREE	0	0	88	0	112	0	0	0
DAIRY	1969 FLOOD	0	0	0	0	0	0	0	0
DAIRY	1969 STORAGE	0	0	0	0	0	0	0	0
JOGGLES	1969 DECREE	0	1860	1350	0	2520	2931	1322	1654
JOGGLES	1969 FLOOD	0	0	0	0	0	9	5	796
JOGGLES	1969 STORAGE	0	0	0	0	0	0	306	0
RIVER PUMPS	1969 DECREE	0	0	7	0	6	4	0	0
RIVER PUMPS	1969 FLOOD	0	0	58	0	106	68	0	0
RIVER PUMPS	1969 STORAGE	0	0	0	0	0	0	0	0
SPRAGG WOODCOCK	1970 DECREE	0	456	840	628	861	168	17	120
SPRAGG WOODCOCK	1970 FLOOD	0	72	356	364	412	0	0	0
SPRAGG WOODCOCK	1970 STORAGE	0	0	0	0	177	1092	142	18
MCLEOD	1970 DECREE	0	148	205	174	347	216	111	0
MCLEOD	1970 FLOOD	0	0	0	105	30	0	0	0
MCLEOD	1970 STORAGE	0	0	0	0	0	0	0	0
CON. NICHOL MERRITT	1970 DECREE	0	1706	3063	2348	2788	991	562	411
CON. NICHOL MERRITT	1970 FLOOD	0	0	165	110	40	0	0	0
CON. NICHOL MERRITT	1970 STORAGE	0	0	0	0	0	864	948	48
CAMPBELL	1970 DECREE	0	2108	3562	3422	3612	831	163	240
CAMPBELL	1970 FLOOD	0	44	473	689	92	0	0	0
CAMPBELL	1970 STORAGE	0	0	0	0	347	2466	1308	92
WEST HYLAND	1970 DECREE	0	1699	2467	2236	2615	487	0	86
WEST HYLAND	1970 FLOOD	0	232	412	204	430	0	0	0
WEST HYLAND	1970 STORAGE	0	0	0	0	58	1935	554	116
SAB	1970 DECREE	0	486	1998	1840	1672	344	83	11
SAB	1970 FLOOD	0	0	144	0	0	0	0	0
SAB	1970 STORAGE	0	0	0	0	0	472	184	0
DAIRY	1970 DECREE	0	0	211	174	0	0	0	0
DAIRY	1970 FLOOD	0	0	24	0	0	0	0	0
DAIRY	1970 STORAGE	0	0	0	0	0	0	0	0
JOGGLES	1970 DECREE	0	1390	1831	2262	2376	637	516	69
JOGGLES	1970 FLOOD	0	0	0	0	0	0	0	0
JOGGLES	1970 STORAGE	0	0	0	0	18	986	248	0
RIVER PUMPS	1970 DECREE	0	0	10	4	5	6	0	0
RIVER PUMPS	1970 FLOOD	0	20	164	70	47	0	0	0
RIVER PUMPS	1970 STORAGE	0	0	0	0	0	157	20	0
SPRAGG WOODCOCK	1971 DECREE	0	556	683	624	880	641	402	82
SPRAGG WOODCOCK	1971 FLOOD	0	0	0	442	568	0	0	0
SPRAGG WOODCOCK	1971 STORAGE	0	156	316	0	0	431	310	0
MCLEOD	1971 DECREE	0	331	352	348	336	351	309	62
MCLEOD	1971 FLOOD	0	0	0	0	0	0	0	0
MCLEOD	1971 STORAGE	0	0	0	0	0	0	0	0
CON. NICHOL MERRITT	1971 DECREE	0	1338	3122	2730	3208	2062	919	1364
CON. NICHOL MERRITT	1971 FLOOD	0	0	0	150	208	0	0	0
CON. NICHOL MERRITT	1971 STORAGE	0	0	18	0	30	618	748	0
CAMPBELL	1971 DECREE	0	1886	3387	3510	3881	2320	876	706
CAMPBELL	1971 FLOOD	0	0	0	580	896	0	0	0
CAMPBELL	1971 STORAGE	0	254	661	0	212	798	1478	0
WEST HYLAND	1971 DECREE	0	1814	2275	1345	2857	1472	60	1272

Diversions

WEST HYLAND	1971 FLOOD	0	0	0	784	816	0	0	0
WEST HYLAND	1971 STORAGE	0	230	182	0	34	960	922	0
SAB	1971 DECREE	0	799	2434	2102	1867	1281	232	440
SAB	1971 FLOOD	0	0	0	0	0	0	0	0
SAB	1971 STORAGE	0	0	20	0	0	158	196	0
DAIRY	1971 DECREE	0	54	46	132	24	0	0	0
DAIRY	1971 FLOOD	0	0	0	0	0	0	0	0
DAIRY	1971 STORAGE	0	0	0	0	0	0	0	0
JOGGLES	1971 DECREE	0	1054	2284	2099	2561	2092	1162	1840
JOGGLES	1971 FLOOD	0	0	0	77	0	0	0	0
JOGGLES	1971 STORAGE	0	0	0	0	20	240	898	0
RIVER PUMPS	1971 DECREE	0	2	46	7	7	9	1	0
RIVER PUMPS	1971 FLOOD	0	0	0	52	112	0	0	0
RIVER PUMPS	1971 STORAGE	0	80	92	0	0	176	20	0
SPRAGG WOODCOCK	1972 DECREE	180	492	860	851	335	48	108	24
SPRAGG WOODCOCK	1972 FLOOD	0	0	0	154	0	0	0	0
SPRAGG WOODCOCK	1972 STORAGE	0	305	290	18	722	862	224	0
MCLEOD	1972 DECREE	104	244	342	348	259	215	35	0
MCLEOD	1972 FLOOD	0	0	0	0	0	0	0	0
MCLEOD	1972 STORAGE	0	0	0	0	0	0	0	0
CON. NICHOL MERRITT	1972 DECREE	792	1893	2863	2614	1197	0	132	46
CON. NICHOL MERRITT	1972 FLOOD	0	0	0	80	0	0	0	0
CON. NICHOL MERRITT	1972 STORAGE	0	82	16	0	1030	1134	674	0
CAMPBELL	1972 DECREE	488	2072	3715	3793	1250	153	293	48
CAMPBELL	1972 FLOOD	0	0	0	104	0	0	0	0
CAMPBELL	1972 STORAGE	0	170	524	28	2158	1951	693	0
WEST HYLAND	1972 DECREE	1204	1552	2547	2424	777	0	32	24
WEST HYLAND	1972 FLOOD	0	0	0	30	0	0	0	0
WEST HYLAND	1972 STORAGE	0	336	124	78	1298	1466	648	0
SAB	1972 DECREE	210	1304	1734	2248	885	236	209	42
SAB	1972 FLOOD	0	0	0	0	0	0	0	0
SAB	1972 STORAGE	0	0	0	0	106	532	96	0
JOGGLES	1972 DECREE	744	1200	2105	2496	1053	380	814	330
JOGGLES	1972 FLOOD	0	0	0	0	0	0	0	0
JOGGLES	1972 STORAGE	0	0	0	0	478	288	519	0
RIVER PUMPS	1972 DECREE	0	3	18	7	13	2	0	0
RIVER PUMPS	1972 FLOOD	0	0	0	36	0	0	0	0
RIVER PUMPS	1972 STORAGE	0	89	153	0	170	141	0	0
SPRAGG WOODCOCK	1973 DECREE	0	445	851	810	681	461	430	93
SPRAGG WOODCOCK	1973 FLOOD	0	0	844	526	44	0	0	0
SPRAGG WOODCOCK	1973 STORAGE	0	101	0	0	756	772	185	0
MCLEOD	1973 DECREE	0	35	360	0	297	283	326	174
MCLEOD	1973 FLOOD	0	0	130	113	0	0	0	0
MCLEOD	1973 STORAGE	0	0	0	0	12	0	0	0
CON. NICHOL MERRITT	1973 DECREE	0	1334	3421	2713	2731	938	91	543
CON. NICHOL MERRITT	1973 FLOOD	0	0	373	396	10	0	0	0
CON. NICHOL MERRITT	1973 STORAGE	0	9	0	0	379	1325	681	141
CAMPBELL	1973 DECREE	0	1589	3913	3787	2935	823	776	594
CAMPBELL	1973 FLOOD	0	0	1508	1173	72	0	0	0
CAMPBELL	1973 STORAGE	0	19	0	0	1853	2368	786	34
WEST HYLAND	1973 DECREE	0	1159	2746	2658	2014	0	0	296
WEST HYLAND	1973 FLOOD	0	0	769	692	52	0	0	0

Diversions

WEST HYLAND	1973 STORAGE	0	88	0	0	476	1544	806	90
SAB	1973 DECREE	0	778	2236	1920	1625	590	324	0
SAB	1973 FLOOD	0	0	40	60	0	0	0	0
SAB	1973 STORAGE	0	0	0	0	40	340	148	0
DAIRY	1973 DECREE	0	0	84	132	130	0	0	0
DAIRY	1973 FLOOD	0	0	0	0	0	0	0	0
DAIRY	1973 STORAGE	0	0	0	0	0	0	0	0
JOGGLES	1973 DECREE	0	1200	1300	2280	2259	696	921	1010
JOGGLES	1973 FLOOD	0	0	0	0	0	0	0	0
JOGGLES	1973 STORAGE	0	0	0	0	0	870	589	120
RIVER PUMPS	1973 DECREE	0	1	26	4	16	5	0	0
RIVER PUMPS	1973 FLOOD	0	0	301	31	31	0	0	0
RIVER PUMPS	1973 STORAGE	0	16	0	0	107	217	10	0
SPRAGG WOODCOCK	1974 DECREE	48	693	805	843	862	674	446	316
SPRAGG WOODCOCK	1974 FLOOD	0	0	686	600	400	0	0	0
SPRAGG WOODCOCK	1974 STORAGE	0	142	0	0	208	542	423	10
MCLEOD	1974 DECREE	20	321	344	343	302	216	174	336
MCLEOD	1974 FLOOD	0	0	0	0	0	0	0	0
MCLEOD	1974 STORAGE	0	32	0	0	0	30	12	0
CON. NICHOL MERRITT	1974 DECREE	336	2484	3080	2826	3353	2349	1336	949
CON. NICHOL MERRITT	1974 FLOOD	0	0	114	60	146	0	0	0
CON. NICHOL MERRITT	1974 STORAGE	0	96	0	0	86	341	666	28
CAMPBELL	1974 DECREE	42	2089	3440	3784	3782	2813	1287	938
CAMPBELL	1974 FLOOD	0	0	1085	1174	882	0	0	0
CAMPBELL	1974 STORAGE	0	650	0	0	624	677	791	70
WEST HYLAND	1974 DECREE	588	1568	2429	2324	2458	1932	601	1128
WEST HYLAND	1974 FLOOD	0	0	310	432	271	0	0	0
WEST HYLAND	1974 STORAGE	0	192	0	0	98	488	796	72
SAB	1974 DECREE	396	920	1400	1832	1128	1374	353	426
SAB	1974 FLOOD	0	0	0	0	0	0	0	0
SAB	1974 STORAGE	0	0	0	0	0	0	192	0
DAIRY	1974 DECREE	0	0	156	148	0	84	0	0
DAIRY	1974 FLOOD	0	0	0	0	0	0	0	0
DAIRY	1974 STORAGE	0	0	0	0	0	0	0	0
JOGGLES	1974 DECREE	496	1140	1280	2940	1650	1496	1422	1982
JOGGLES	1974 FLOOD	0	0	0	0	0	0	0	0
JOGGLES	1974 STORAGE	0	0	0	0	0	0	760	120
RIVER PUMPS	1974 DECREE	0	15	12	37	23	18	4	0
RIVER PUMPS	1974 FLOOD	0	0	153	297	123	0	0	0
RIVER PUMPS	1974 STORAGE	0	171	0	0	81	179	75	0
SPRAGG WOODCOCK	1975 DECREE	0	181	749	767	865	610	446	466
SPRAGG WOODCOCK	1975 FLOOD	0	0	636	298	416	0	0	0
SPRAGG WOODCOCK	1975 STORAGE	0	24	0	0	244	537	356	0
MCLEOD	1975 DECREE	0	54	353	348	360	276	207	260
MCLEOD	1975 FLOOD	0	0	180	100	150	0	0	0
MCLEOD	1975 STORAGE	0	10	0	0	98	40	0	0
CON. NICHOL MERRITT	1975 DECREE	0	648	3279	2184	3413	1971	908	1078
CON. NICHOL MERRITT	1975 FLOOD	0	0	917	748	166	0	0	0
CON. NICHOL MERRITT	1975 STORAGE	0	0	0	0	298	534	959	0
CAMPBELL	1975 DECREE	0	1210	3654	3645	3900	2979	797	962
CAMPBELL	1975 FLOOD	0	0	1145	765	695	0	0	0
CAMPBELL	1975 STORAGE	0	292	0	0	708	1570	880	0

Diversions

WEST HYLAND	1975 DECREE	0	871	2483	2156	2564	1064	0	1304
WEST HYLAND	1975 FLOOD	0	0	705	328	403	0	0	0
WEST HYLAND	1975 STORAGE	0	26	0	0	152	1260	980	0
SAB	1975 DECREE	0	96	1760	2130	1244	1020	678	560
SAB	1975 FLOOD	0	0	0	0	0	0	0	0
SAB	1975 STORAGE	0	0	0	0	0	70	270	0
DAIRY	1975 DECREE	0	0	144	96	0	0	0	0
DAIRY	1975 FLOOD	0	0	0	0	0	0	0	0
DAIRY	1975 STORAGE	0	0	0	0	0	0	0	0
JOGGLES	1975 DECREE	0	240	1706	2554	1800	902	566	1840
JOGGLES	1975 FLOOD	0	0	0	0	0	0	0	0
JOGGLES	1975 STORAGE	0	0	0	0	0	0	40	0
RIVER PUMPS	1975 DECREE	0	6	19	25	23	16	0	0
RIVER PUMPS	1975 FLOOD	0	0	221	151	147	0	0	0
RIVER PUMPS	1975 STORAGE	0	55	0	0	62	127	0	31
SPRAGG WOODCOCK	1976 DECREE	0	357	727	215	39	48	47	399
SPRAGG WOODCOCK	1976 FLOOD	0	0	0	0	0	0	0	0
SPRAGG WOODCOCK	1976 STORAGE	0	150	324	247	482	198	274	0
MCLEOD	1976 DECREE	0	144	254	273	215	215	208	215
MCLEOD	1976 FLOOD	0	0	0	0	0	0	0	0
MCLEOD	1976 STORAGE	0	0	0	0	0	0	0	0
CON. NICHOL MERRITT	1976 DECREE	0	824	2979	1697	0	0	0	832
CON. NICHOL MERRITT	1976 FLOOD	0	0	0	0	0	0	0	0
CON. NICHOL MERRITT	1976 STORAGE	0	22	234	168	1522	837	356	22
CAMPBELL	1976 DECREE	0	801	3248	1584	35	0	0	784
CAMPBELL	1976 FLOOD	0	0	0	0	0	0	0	0
CAMPBELL	1976 STORAGE	0	263	572	768	2277	540	580	30
WEST HYLAND	1976 DECREE	0	30	2149	894	0	0	0	236
WEST HYLAND	1976 FLOOD	0	0	0	0	0	0	0	0
WEST HYLAND	1976 STORAGE	0	250	347	0	1120	450	124	184
SAB	1976 DECREE	0	211	1444	574	59	0	0	0
SAB	1976 FLOOD	0	0	0	0	0	0	0	0
SAB	1976 STORAGE	0	33	30	98	160	100	64	0
DAIRY	1976 DECREE	0	0	112	0	0	0	0	0
DAIRY	1976 FLOOD	0	0	0	0	0	0	0	0
DAIRY	1976 STORAGE	0	0	0	0	0	0	0	0
JOGGLES	1976 DECREE	0	412	2470	1376	102	0	0	395
JOGGLES	1976 FLOOD	0	0	0	0	0	0	0	0
JOGGLES	1976 STORAGE	0	0	0	102	460	220	72	229
RIVER PUMPS	1976 DECREE	0	1	48	0	0	0	0	0
RIVER PUMPS	1976 FLOOD	0	0	0	0	0	0	0	0
RIVER PUMPS	1976 STORAGE	0	69	322	74	11	76	21	0
SPRAGG WOODCOCK	1977 DECREE	121	100	275	502	136	0	0	0
SPRAGG WOODCOCK	1977 FLOOD	0	0	0	0	0	0	0	0
SPRAGG WOODCOCK	1977 STORAGE	0	80	86	36	151	8	0	0
MCLEOD	1977 DECREE	119	223	206	326	175	4	0	0
MCLEOD	1977 FLOOD	0	0	0	0	0	0	0	0
MCLEOD	1977 STORAGE	0	0	0	0	0	4	0	0
CON. NICHOL MERRITT	1977 DECREE	549	386	1119	1817	380	0	0	0
CON. NICHOL MERRITT	1977 FLOOD	0	0	0	0	0	0	0	0
CON. NICHOL MERRITT	1977 STORAGE	0	0	68	182	370	62	0	0
CAMPBELL	1977 DECREE	441	289	871	1764	254	0	0	0

Diversions

CAMPBELL	1977 FLOOD	0	0	0	0	0	0	0	0
CAMPBELL	1977 STORAGE	0	70	260	194	784	119	0	0
WEST HYLAND	1977 DECREE	532	0	158	1013	0	0	0	0
WEST HYLAND	1977 FLOOD	0	0	0	0	0	0	0	0
WEST HYLAND	1977 STORAGE	0	34	41	169	570	39	0	0
SAB	1977 DECREE	269	216	542	868	95	0	0	0
SAB	1977 FLOOD	0	0	0	0	0	0	0	0
SAB	1977 STORAGE	0	30	10	156	16	80	0	0
JOGGLES	1977 DECREE	311	468	670	1365	259	0	0	0
JOGGLES	1977 FLOOD	0	0	0	0	0	0	0	0
JOGGLES	1977 STORAGE	0	0	0	60	70	100	0	0
SPRAGG WOODCOCK	1978 DECREE	0	520	868	840	856	868	498	600
SPRAGG WOODCOCK	1978 FLOOD	0	0	0	536	0	0	0	0
SPRAGG WOODCOCK	1978 STORAGE	0	116	696	48	696	560	361	4
MCLEOD	1978 DECREE	0	326	337	305	305	337	316	81
MCLEOD	1978 FLOOD	0	0	0	44	0	0	0	0
MCLEOD	1978 STORAGE	0	0	0	28	62	66	12	0
NICHOL MERRITT	1978 DECREE	0	1933	3397	3309	2868	3418	1901	1388
NICHOL MERRITT	1978 FLOOD	0	0	0	386	0	0	0	0
NICHOL MERRITT	1978 STORAGE	0	134	1322	0	339	231	96	0
CAMPBELL	1978 DECREE	0	2744	3717	3379	3522	3686	1320	1493
CAMPBELL	1978 FLOOD	0	0	0	1340	0	0	0	0
CAMPBELL	1978 STORAGE	0	411	1840	345	1668	1630	85	0
WEST HYLAND	1978 DECREE	0	1647	2332	2342	2569	2372	1007	1478
WEST HYLAND	1978 FLOOD	0	0	0	506	0	0	0	0
WEST HYLAND	1978 STORAGE	0	628	1348	314	899	658	225	0
SAB	1978 DECREE	0	1786	2797	2275	2076	2054	1013	740
SAB	1978 FLOOD	0	0	0	40	0	0	0	0
SAB	1978 STORAGE	0	0	0	0	120	0	40	0
DAIRY	1978 DECREE	0	0	0	30	100	0	0	0
DAIRY	1978 FLOOD	0	0	0	72	0	0	0	0
DAIRY	1978 STORAGE	0	0	64	48	40	0	0	0
JOGGLES	1978 DECREE	0	2556	2879	2982	3229	2984	1819	1807
JOGGLES	1978 FLOOD	0	0	0	360	0	0	0	0
JOGGLES	1978 STORAGE	0	0	60	0	220	0	0	0
RIVER PUMPS	1978 DECREE	0	16	12	20	11	18	1	5
RIVER PUMPS	1978 FLOOD	0	0	0	212	0	0	0	0
RIVER PUMPS	1978 STORAGE	0	94	211	81	222	246	10	82
SPRAGG WOODCOCK	1979 DECREE	0	657	876	704	697	461	313	31
SPRAGG WOODCOCK	1979 FLOOD	0	0	264	242	0	0	0	0
SPRAGG WOODCOCK	1979 STORAGE	0	374	378	276	681	730	226	171
MCLEOD	1979 DECREE	0	343	290	348	345	337	266	145
MCLEOD	1979 FLOOD	0	0	24	38	0	0	0	0
MCLEOD	1979 STORAGE	0	0	0	0	19	0	0	0
NICHOL MERRITT	1979 DECREE	0	2107	3140	2864	2892	1384	860	537
NICHOL MERRITT	1979 FLOOD	0	0	300	0	0	0	0	0
NICHOL MERRITT	1979 STORAGE	0	436	440	72	258	547	1034	76
CAMPBELL	1979 DECREE	0	2233	3661	3875	2978	1295	629	383
CAMPBELL	1979 FLOOD	0	0	622	347	0	0	0	0
CAMPBELL	1979 STORAGE	0	441	888	391	1253	1872	1178	268
WEST HYLAND	1979 DECREE	790	1717	2464	2399	2027	453	0	0
WEST HYLAND	1979 FLOOD	0	0	638	411	0	0	0	0

Diversions

WEST HYLAND	1979 STORAGE	0	220	393	169	800	1479	786	446
SAB	1979 DECREE	0	830	1626	1346	1111	359	173	107
SAB	1979 FLOOD	0	0	0	0	0	0	0	0
SAB	1979 STORAGE	0	0	0	0	47	150	307	240
JOGGLES	1979 DECREE	1578	2388	2306	1947	2538	1075	824	808
JOGGLES	1979 FLOOD	0	0	30	0	0	0	0	0
JOGGLES	1979 STORAGE	0	0	30	0	64	27	370	344
RIVER PUMPS	1979 DECREE	0	20	25	23	4	7	0	0
RIVER PUMPS	1979 FLOOD	0	0	152	49	0	0	0	0
RIVER PUMPS	1979 STORAGE	0	150	123	141	147	216	32	0
SPRAGG WOODCOCK	1980 DECREE	0	563	762	850	879	818	502	194
SPRAGG WOODCOCK	1980 FLOOD	0	441	538	494	931	46	0	0
SPRAGG WOODCOCK	1980 STORAGE	0	0	0	0	0	393	266	190
MCLEOD	1980 DECREE	0	275	162	336	294	283	209	30
MCLEOD	1980 FLOOD	88	89	34	128	82	10	0	0
MCLEOD	1980 STORAGE	0	0	0	0	0	58	26	0
NICHOL MERRITT	1980 DECREE	0	1822	3142	2422	2935	3146	1864	921
NICHOL MERRITT	1980 FLOOD	0	138	680	374	432	0	0	0
NICHOL MERRITT	1980 STORAGE	0	0	0	0	0	433	106	30
CAMPBELL	1980 DECREE	0	2507	3864	3431	3878	3389	1603	936
CAMPBELL	1980 FLOOD	0	571	994	561	1538	0	0	0
CAMPBELL	1980 STORAGE	0	0	0	0	0	775	462	0
WEST HYLAND	1980 DECREE	0	1695	2114	1556	2232	2253	1474	1060
WEST HYLAND	1980 FLOOD	0	1010	524	812	1186	26	0	0
WEST HYLAND	1980 STORAGE	0	0	0	0	0	795	168	84
SAB	1980 DECREE	0	1172	1674	1374	1090	1264	1052	496
SAB	1980 FLOOD	0	0	0	0	0	0	0	0
SAB	1980 STORAGE	0	0	0	0	0	72	246	0
JOGGLES	1980 DECREE	0	2399	3495	2737	3754	2498	1971	2358
JOGGLES	1980 FLOOD	0	0	38	0	0	0	0	0
JOGGLES	1980 STORAGE	0	0	0	0	0	232	207	178
RIVER PUMPS	1980 DECREE	0	0	0	0	0	16	3	0
RIVER PUMPS	1980 FLOOD	0	0	0	0	0	0	0	0
RIVER PUMPS	1980 STORAGE	0	296	208	132	132	310	237	16
SPRAGG WOODCOCK	1981 DECREE	0	504	785	681	180	29	47	48
SPRAGG WOODCOCK	1981 FLOOD	0	0	0	0	0	0	0	0
SPRAGG WOODCOCK	1981 STORAGE	0	282	120	82	321	524	105	10
MCLEOD	1981 DECREE	342	293	360	301	254	158	208	215
MCLEOD	1981 FLOOD	0	0	0	0	0	0	0	0
MCLEOD	1981 STORAGE	0	0	0	0	0	0	0	0
NICHOL MERRITT	1981 DECREE	0	1731	3085	2541	483	0	0	80
NICHOL MERRITT	1981 FLOOD	0	0	0	0	0	0	0	0
NICHOL MERRITT	1981 STORAGE	0	177	11	162	911	1023	621	28
CAMPBELL	1981 DECREE	1211	2300	3323	2976	345	5	15	154
CAMPBELL	1981 FLOOD	0	0	0	0	0	0	0	0
CAMPBELL	1981 STORAGE	0	475	57	761	1830	1793	524	3
WEST HYLAND	1981 DECREE	984	1208	2151	1815	0	0	0	0
WEST HYLAND	1981 FLOOD	0	0	0	0	0	0	0	0
WEST HYLAND	1981 STORAGE	0	349	58	570	1514	886	474	251
SAB	1981 DECREE	310	399	771	661	248	8	12	356
SAB	1981 FLOOD	0	0	0	0	0	0	0	0
SAB	1981 STORAGE	0	0	0	56	213	186	64	51

Diversions

DAIRY	1981 DECREE	0	0	128	112	30	0	0	0
DAIRY	1981 FLOOD	0	0	0	0	0	0	0	0
DAIRY	1981 STORAGE	0	0	0	0	0	0	0	0
JOGGLES	1981 DECREE	2194	1643	2905	2153	536	72	235	281
JOGGLES	1981 FLOOD	0	0	0	0	0	0	0	0
JOGGLES	1981 STORAGE	0	0	0	31	1733	834	150	89
RIVER PUMPS	1981 DECREE	0	2	0	0	0	0	0	0
RIVER PUMPS	1981 FLOOD	0	0	0	0	0	0	0	0
RIVER PUMPS	1981 STORAGE	0	82	0	0	0	90	0	0
SPRAGG	1985 DECREE	0	750	832	724	430	48	276	413
SPRAGG	1985 FLOOD	0	0	0	0	0	0	0	0
SPRAGG	1985 STORAGE	0	370	228	297	215	973	102	74
MCLEOD	1985 DECREE	370	324	360	326	312	216	247	131
MCLEOD	1985 FLOOD	0	0	0	0	0	0	0	0
MCLEOD	1985 STORAGE	0	0	0	0	0	0	0	0
NICHOL MERRITT	1985 DECREE	180	2204	2694	2616	1412	252	504	258
NICHOL MERRITT	1985 FLOOD	0	0	0	0	0	0	0	0
NICHOL MERRITT	1985 STORAGE	0	179	126	170	352	1082	634	0
CAMPBELL	1985 DECREE	728	3474	3613	3123	1237	197	789	622
CAMPBELL	1985 FLOOD	0	0	0	0	0	0	0	0
CAMPBELL	1985 STORAGE	0	741	352	879	1510	2428	346	0
WEST HYLAND	1985 DECREE	888	2311	2348	2067	433	0	172	712
WEST HYLAND	1985 FLOOD	0	0	0	0	0	0	0	0
WEST HYLAND	1985 STORAGE	0	182	147	328	1133	1856	288	4
SAB	1985 DECREE	388	796	1002	1066	212	12	292	652
SAB	1985 FLOOD	0	0	0	0	0	0	0	0
SAB	1985 STORAGE	0	12	0	0	35	281	0	0
DAIRY	1985 DECREE	0	116	120	170	64	0	0	0
DAIRY	1985 FLOOD	0	0	0	0	0	0	0	0
DAIRY	1985 STORAGE	0	0	0	0	86	0	0	0
JOGGLES	1985 DECREE	450	2128	2444	2491	1068	389	1265	1819
JOGGLES	1985 FLOOD	0	0	0	0	0	0	0	0
JOGGLES	1985 STORAGE	0	0	0	32	119	401	120	16
RIVER PUMPS	1985 DECREE	0	10	18	0	0	0	0	0
RIVER PUMPS	1985 FLOOD	0	0	0	0	0	0	0	0
RIVER PUMPS	1985 STORAGE	0	170	78	0	0	0	0	0
SPRAGG	1987 DECREE	14	472	626	408	41	27	157	104
SPRAGG	1987 FLOOD	0	0	0	0	0	0	0	0
SPRAGG	1987 STORAGE	0	270	80	350	483	442	0	12
MCLEOD	1987 DECREE	186	229	283	307	215	151	75	130
MCLEOD	1987 FLOOD	0	0	0	0	0	0	0	0
MCLEOD	1987 STORAGE	0	0	0	0	0	0	0	0
NICHOL MERRITT	1987 DECREE	48	1450	2477	1748	782	0	0	192
NICHOL MERRITT	1987 FLOOD	0	0	0	0	0	0	0	0
NICHOL MERRITT	1987 STORAGE	0	259	30	271	670	980	338	9
CAMPBELL	1987 DECREE	223	1530	2812	1838	259	26	0	42
CAMPBELL	1987 FLOOD	0	0	0	0	0	0	0	0
CAMPBELL	1987 STORAGE	0	568	241	1088	1369	1925	427	260
WEST HYLAND	1987 DECREE	216	372	1555	1151	971	0	0	176
WEST HYLAND	1987 FLOOD	0	0	0	0	0	0	0	0
WEST HYLAND	1987 STORAGE	0	315	105	671	0	887	300	170
SAB	1987 DECREE	40	483	1047	678	73	0	0	115

Diversions

SAB	1987 FLOOD	0	0	0	0	0	0	0	0
SAB	1987 STORAGE	0	0	0	120	463	408	236	118
DAIRY	1987 DECREE	48	18	104	92	0	0	0	0
DAIRY	1987 FLOOD	0	0	0	0	0	0	0	0
DAIRY	1987 STORAGE	0	0	0	0	0	0	0	0
JOGGLES	1987 DECREE	0	846	2000	1060	521	67	0	174
JOGGLES	1987 FLOOD	0	0	0	0	0	0	0	0
JOGGLES	1987 STORAGE	0	0	0	27	383	198	32	310
SPRAGG	1988 DECREE	125	301	527	446	36	0	8	26
SPRAGG	1988 FLOOD	0	0	0	0	0	0	0	0
SPRAGG	1988 STORAGE	0	32	12	66	433	242	45	0
MCLEOD	1988 DECREE	124	93	20	282	165	41	75	214
MCLEOD	1988 FLOOD	0	0	0	0	0	6	4	0
MCLEOD	1988 STORAGE	0	0	0	0	0	0	0	0
NICHOL MERRITT	1988 DECREE	525	976	1967	2171	172	0	68	0
NICHOL MERRITT	1988 FLOOD	0	0	0	0	0	34	48	0
NICHOL MERRITT	1988 STORAGE	0	50	67	93	521	409	0	0
CAMPBELL	1988 DECREE	747	836	2171	2104	85	0	134	67
CAMPBELL	1988 FLOOD	0	0	0	0	0	98	28	0
CAMPBELL	1988 STORAGE	0	84	250	108	945	563	0	0
WEST HYLAND	1988 DECREE	465	228	1374	1180	0	0	50	0
WEST HYLAND	1988 FLOOD	0	0	0	0	0	56	80	0
WEST HYLAND	1988 STORAGE	0	0	108	209	525	426	82	0
SAB	1988 DECREE	329	332	747	558	14	0	0	102
SAB	1988 FLOOD	0	0	0	0	0	0	0	0
SAB	1988 STORAGE	0	40	60	60	60	84	36	0
DAIRY	1988 DECREE	0	0	0	0	0	0	12	0
DAIRY	1988 FLOOD	0	0	0	0	0	0	0	0
DAIRY	1988 STORAGE	0	0	0	0	0	50	24	0
JOGGLES	1988 DECREE	825	809	1267	1194	153	0	208	144
JOGGLES	1988 FLOOD	0	0	0	0	0	60	0	0
JOGGLES	1988 STORAGE	0	0	0	0	200	364	8	0
SCIARANI	1988 DECREE	0	45	184	147	12	0	0	0
SCIARANI	1988 FLOOD	0	0	0	0	0	0	0	0
SCIARANI	1988 STORAGE	0	0	0	0	64	0	0	0
SPRAGG	1989 DECREE	107	518	1018	630	288	24	9	180
SPRAGG	1989 FLOOD	0	0	0	0	0	0	0	0
SPRAGG	1989 STORAGE	0	0	0	84	558	756	294	0
MCLEOD	1989 DECREE	155	303	337	326	278	192	176	337
MCLEOD	1989 FLOOD	0	0	0	0	0	0	0	0
MCLEOD	1989 STORAGE	0	0	0	0	0	0	0	0
NICHOL MERRITT	1989 DECREE	660	2222	2451	2615	1198	113	317	431
NICHOL MERRITT	1989 FLOOD	0	0	0	0	0	0	0	0
NICHOL MERRITT	1989 STORAGE	0	8	0	118	453	821	435	0
CAMPBELL	1989 DECREE	584	2146	3359	3434	1146	49	319	577
CAMPBELL	1989 FLOOD	0	0	0	0	0	0	0	0
CAMPBELL	1989 STORAGE	0	260	0	110	1032	1505	644	55
WEST HYLAND	1989 DECREE	525	1416	2085	1909	662	0	0	380
WEST HYLAND	1989 FLOOD	0	0	0	0	0	0	0	0
WEST HYLAND	1989 STORAGE	0	95	26	50	699	1203	446	172
SAB	1989 DECREE	350	590	820	474	100	23	86	248
SAB	1989 FLOOD	0	0	0	0	0	0	0	0

Diversions

SAB	1989 STORAGE	0	0	0	0	207	241	42	0
DAIRY	1989 DECREE	0	0	84	140	36	0	0	0
DAIRY	1989 FLOOD	0	0	0	0	0	0	0	0
DAIRY	1989 STORAGE	0	0	0	0	0	0	0	0
JOGGLES	1989 DECREE	460	1734	2157	1992	1088	207	342	1068
JOGGLES	1989 FLOOD	0	0	0	0	0	0	0	0
JOGGLES	1989 STORAGE	0	0	0	0	164	516	254	0
SCIARANI	1989 DECREE	12	225	271	209	38	9	6	0
SCIARANI	1989 FLOOD	0	0	0	0	0	0	0	0
SCIARANI	1989 STORAGE	0	0	0	0	86	260	156	0
SPRAGG	1990 DECREE	592	411	646	438	52	116	9	48
SPRAGG	1990 FLOOD	0	0	0	0	0	0	0	0
SPRAGG	1990 STORAGE	0	0	8	360	294	275	8	0
MCLEOD	1990 DECREE	272	317	283	318	210	165	117	215
MCLEOD	1990 FLOOD	0	0	0	0	0	0	0	0
MCLEOD	1990 STORAGE	0	0	0	0	0	0	0	0
NICHOL MERRITT	1990 DECREE	688	1577	2521	1803	301	70	0	0
NICHOL MERRITT	1990 FLOOD	0	0	0	0	0	0	0	0
NICHOL MERRITT	1990 STORAGE	0	48	0	61	521	355	64	0
CAMPBELL	1990 DECREE	823	1499	2742	1814	125	150	0	0
CAMPBELL	1990 FLOOD	0	0	0	0	0	0	0	0
CAMPBELL	1990 STORAGE	0	249	64	197	536	432	46	17
WEST HYLAND	1990 DECREE	1127	884	1857	874	24	12	0	0
WEST HYLAND	1990 FLOOD	0	0	0	0	0	0	0	0
WEST HYLAND	1990 STORAGE	0	50	0	208	418	462	170	53
SAB	1990 DECREE	245	568	773	380	9	4	0	0
SAB	1990 FLOOD	0	0	0	0	0	0	0	0
SAB	1990 STORAGE	0	0	0	18	132	144	0	48
DAIRY	1990 DECREE	61	13	66	0	8	0	0	0
DAIRY	1990 FLOOD	0	0	0	0	0	0	0	0
DAIRY	1990 STORAGE	0	0	0	0	0	0	0	0
JOGGLES	1990 DECREE	884	754	1063	1147	298	200	0	420
JOGGLES	1990 FLOOD	0	0	0	0	0	0	0	0
JOGGLES	1990 STORAGE	0	0	0	0	254	84	112	0
SCIARANI	1990 DECREE	12	88	148	106	26	40	0	0
SCIARANI	1990 FLOOD	0	0	0	0	0	0	0	0
SCIARANI	1990 STORAGE	0	0	0	0	46	40	30	0
SPRAGG	1991 DECREE	0	191	489	720	272	17	19	23
SPRAGG	1991 FLOOD	0	0	0	0	0	0	0	0
SPRAGG	1991 STORAGE	0	0	0	0	355	130	30	0
MCLEOD	1991 DECREE	106	249	315	273	266	170	141	161
MCLEOD	1991 FLOOD	0	0	0	0	0	0	0	0
MCLEOD	1991 STORAGE	0	0	0	0	0	0	0	0
NICHOL MERRITT	1991 DECREE	204	331	2174	2931	1147	9	0	0
NICHOL MERRITT	1991 FLOOD	0	0	0	0	0	0	0	0
NICHOL MERRITT	1991 STORAGE	0	0	66	36	376	267	18	0
CAMPBELL	1991 DECREE	332	348	2178	3249	1088	12	39	72
CAMPBELL	1991 FLOOD	0	0	0	0	0	0	0	0
CAMPBELL	1991 STORAGE	0	48	87	20	953	630	0	0
WEST HYLAND	1991 DECREE	0	0	1307	2297	638	0	0	48
WEST HYLAND	1991 FLOOD	0	0	0	0	0	0	0	0
WEST HYLAND	1991 STORAGE	0	0	100	96	556	507	103	0

Diversions

SAB	1991 DECREE	328	471	659	970	389	124	0	74
SAB	1991 FLOOD	0	0	0	0	0	0	0	0
SAB	1991 STORAGE	0	0	0	0	108	155	65	0
DAIRY	1991 DECREE	0	110	298	288	80	0	0	0
DAIRY	1991 FLOOD	0	0	0	0	0	0	0	0
DAIRY	1991 STORAGE	0	0	0	0	0	0	0	0
JOGGLES	1991 DECREE	746	138	875	1169	691	10	272	305
JOGGLES	1991 FLOOD	0	0	0	0	0	0	0	0
JOGGLES	1991 STORAGE	0	0	0	0	76	134	84	0
SCIARANI	1991 DECREE	21	126	350	577	145	14	0	0
SCIARANI	1991 FLOOD	0	0	0	0	0	0	0	0
SCIARANI	1991 STORAGE	0	0	0	0	32	64	0	0
RIVER PUMPS	1991 DECREE	0	0	0	0	0	0	0	0
RIVER PUMPS	1991 FLOOD	0	0	0	0	0	0	0	0
RIVER PUMPS	1991 STORAGE	0	10	0	0	0	0	0	0
CAMPBELL	1995 DECREE	815	3217	2846	3177	3464	2897	2260	964
CAMPBELL	1995 FLOOD	0	0	834	1970	2593	936	0	0
CAMPBELL	1995 STORAGE	0	835	0	0	0	1212	1686	387
DAIRY	1995 DECREE	98	0	0	120	90	110	24	0
DAIRY	1995 FLOOD	0	0	124	30	0	0	0	0
DAIRY	1995 STORAGE	0	0	0	0	0	0	6	0
JOGGLES	1995 DECREE	1437	1530	1162	1273	1756	1536	1242	1583
JOGGLES	1995 FLOOD	0	0	174	471	316	0	0	0
JOGGLES	1995 STORAGE	0	0	0	0	0	160	192	119
MCLEOD	1995 DECREE	0	185	228	152	228	239	131	132
MCLEOD	1995 FLOOD	0	0	20	0	0	0	0	0
MCLEOD	1995 STORAGE	0	0	0	0	0	28	0	5
NICHOL MERRITT	1995 DECREE	411	1850	1981	2592	3184	3057	1863	597
NICHOL MERRITT	1995 FLOOD	0	0	312	494	1157	209	0	0
NICHOL MERRITT	1995 STORAGE	0	156	0	0	0	607	806	461
SAB	1995 DECREE	280	721	506	407	443	1346	959	1140
SAB	1995 FLOOD	0	0	14	278	73	64	0	0
SAB	1995 STORAGE	0	0	0	0	0	0	104	187
SCIARANI	1995 DECREE	274	136	211	242	140	280	129	0
SCIARANI	1995 FLOOD	0	0	0	28	0	0	0	0
SCIARANI	1995 STORAGE	0	0	0	0	0	0	11	0
SPRAGG	1995 DECREE	0	721	643	592	843	844	630	380
SPRAGG	1995 FLOOD	0	0	249	196	675	135	0	0
SPRAGG	1995 STORAGE	0	0	0	0	0	243	194	28
WEST HYLAND	1995 DECREE	0	1909	2053	2116	2833	2859	1831	1175
WEST HYLAND	1995 FLOOD	0	0	84	60	0	0	0	0
WEST HYLAND	1995 STORAGE	0	107	0	0	0	143	357	313
RIVER PUMPS	1995 DECREE	0	2	2	1	5	5	3	0
RIVER PUMPS	1995 FLOOD	0	0	68	27	125	41	0	0
RIVER PUMPS	1995 STORAGE	0	68	0	0	0	108	47	30
SAB SCIARANI	1950 DECREE	0	13	42	0	20	0	0	0
SAB SCIARANI	1950 FLOOD	0	0	0	0	0	0	0	0
SAB SCIARANI	1950 STORAGE	0	0	0	0	0	0	0	0
SCIARANI PIPE	1951 DECREE	0	0	0	0	0	0	0	0
SCIARANI PIPE	1951 FLOOD	0	0	28	0	0	0	0	0
SCIARANI PIPE	1951 STORAGE	0	0	0	0	0	32	0	0
SCIARANI PIPE	1953 DECREE	0	0	0	0	0	6	0	0

Diversions

SCIARANI PIPE	1953 FLOOD	0	0	0	0	0	0	0	0
SCIARANI PIPE	1953 STORAGE	0	0	0	0	0	20	0	0
SCIARANI PIPE	1961 DECREE	0	0	20	0	0	0	0	0
SCIARANI PIPE	1961 FLOOD	0	0	0	0	0	0	0	0
SCIARANI PIPE	1961 STORAGE	0	0	0	0	0	0	0	0
SCIARANI PIPE	1962 DECREE	0	0	0	40	20	0	0	0
SCIARANI PIPE	1962 FLOOD	0	0	0	0	0	0	0	0
SCIARANI PIPE	1962 STORAGE	0	0	0	0	0	0	0	0
SCIARANI PIPE	1963 DECREE	0	0	14	0	0	0	0	0
SCIARANI PIPE	1963 FLOOD	0	0	0	0	0	0	0	0
SCIARANI PIPE	1963 STORAGE	0	0	0	0	0	0	0	0
SCIARANI	1992 STORAGE	0	0	0	0	0	0	0	0
SPRAGG	1992 DECREE	193	422	657	126	3	0	0	0
SPRAGG	1992 FLOOD	0	0	0	0	0	0	0	0
SPRAGG	1992 STORAGE	0	0	0	51	44	353	0	0
WEST HYLAND	1992 DECREE	252	502	1690	0	0	0	0	0
WEST HYLAND	1992 FLOOD	0	0	0	0	0	0	0	0
WEST HYLAND	1992 STORAGE	0	0	10	333	82	0	0	0
RIVER PUMPS	1992 DECREE	0	0	0	0	0	0	0	0
RIVER PUMPS	1992 FLOOD	0	0	0	0	0	0	0	0
RIVER PUMPS	1992 STORAGE	0	0	0	0	0	0	31	0
CAMPBELL	1993 DECREE	1451	2886	3776	3570	3610	1921	94	0
CAMPBELL	1993 FLOOD	0	0	0	0	0	0	0	0
CAMPBELL	1993 STORAGE	0	371	724	256	1226	1772	1539	0
DAIRY	1993 DECREE	0	38	107	160	140	0	0	0
DAIRY	1993 FLOOD	0	0	0	0	0	0	0	0
DAIRY	1993 STORAGE	0	0	0	0	0	0	0	0
JOGGLES	1993 DECREE	600	907	2978	1889	3329	1739	263	0
JOGGLES	1993 FLOOD	0	0	0	0	0	0	0	0
JOGGLES	1993 STORAGE	0	84	186	7	54	394	420	0
MCLEOD	1993 DECREE	207	310	337	218	326	283	111	0
MCLEOD	1993 FLOOD	0	0	0	0	0	0	0	0
MCLEOD	1993 STORAGE	0	0	0	0	36	36	0	0
NICHOL MERRITT	1993 DECREE	0	2208	3352	2524	3317	1978	0	0
NICHOL MERRITT	1993 FLOOD	0	0	0	0	0	0	0	0
NICHOL MERRITT	1993 STORAGE	0	214	126	74	558	837	1080	0
SAB	1993 DECREE	281	704	900	712	909	563	103	0
SAB	1993 FLOOD	0	0	0	0	0	0	0	0
SAB	1993 STORAGE	0	0	0	0	80	140	368	0
SCIARANI	1993 DECREE	504	334	351	448	222	159	12	0
SCIARANI	1993 FLOOD	0	0	0	0	0	0	0	0
SCIARANI	1993 STORAGE	0	36	0	0	83	202	96	0
SPRAGG	1993 DECREE	85	701	867	609	859	579	11	0
SPRAGG	1993 FLOOD	0	0	0	0	0	0	0	0
SPRAGG	1993 STORAGE	0	312	222	216	422	606	152	0
WEST HYLAND	1993 DECREE	925	1446	2535	2331	2659	1161	0	0
WEST HYLAND	1993 FLOOD	0	0	0	0	0	0	0	0
WEST HYLAND	1993 STORAGE	0	15	267	113	562	1099	1220	0
RIVER PUMPS	1993 DECREE	0	0	4	2	3	2	1	0
RIVER PUMPS	1993 FLOOD	0	0	0	0	0	0	0	0
RIVER PUMPS	1993 STORAGE	0	66	69	114	39	91	23	0
CAMPBELL	1994 DECREE	820	1055	2844	2103	20	0	0	60

Diversions

CAMPBELL	1994 FLOOD	0	0	0	0	0	0	0	0
CAMPBELL	1994 STORAGE	0	521	94	292	827	492	102	0
DAIRY	1994 DECREE	31	1	88	16	0	0	0	0
DAIRY	1994 FLOOD	0	0	0	0	0	0	0	0
DAIRY	1994 STORAGE	0	0	0	0	0	0	0	0
JOGGLES	1994 DECREE	341	516	1520	1271	41	0	0	260
JOGGLES	1994 FLOOD	0	0	0	0	0	0	0	0
JOGGLES	1994 STORAGE	0	95	77	18	365	100	0	0
MCLEOD	1994 DECREE	118	259	270	308	48	0	0	0
MCLEOD	1994 FLOOD	0	0	0	0	0	0	0	0
MCLEOD	1994 STORAGE	0	0	0	0	0	0	0	0
NICHOL MERRITT	1994 DECREE	1055	1365	2719	2129	0	0	0	8
NICHOL MERRITT	1994 FLOOD	0	0	0	0	0	0	0	0
NICHOL MERRITT	1994 STORAGE	0	29	67	105	767	322	17	14
SAB	1994 DECREE	223	478	569	402	0	0	0	274
SAB	1994 FLOOD	0	0	0	0	0	0	0	0
SAB	1994 STORAGE	0	6	0	94	168	256	62	131
SCIARANI	1994 DECREE	319	18	414	156	8	0	0	0
SCIARANI	1994 FLOOD	0	0	0	0	0	0	0	0
SCIARANI	1994 STORAGE	0	0	0	60	120	0	0	0
SPRAGG	1994 DECREE	286	231	699	474	10	0	0	0
SPRAGG	1994 FLOOD	0	0	0	0	0	0	0	0
SPRAGG	1994 STORAGE	0	90	60	228	339	243	0	0
WEST HYLAND	1994 DECREE	753	646	1554	1337	0	0	0	149
WEST HYLAND	1994 FLOOD	0	0	0	0	0	0	0	0
WEST HYLAND	1994 STORAGE	0	12	40	389	688	986	119	49
RIVER PUMPS	1994 DECREE	0	0	0	4	1	0	0	0
RIVER PUMPS	1994 FLOOD	0	0	0	0	0	0	0	0
RIVER PUMPS	1994 STORAGE	0	0	0	14	17	0	0	30
SPRAGG	1982 DECREE	0	1056	1734	1177	1568	808	475	80
SPRAGG	1982 FLOOD	0	0	0	0	0	0	0	0
SPRAGG	1982 STORAGE	0	0	0	31	0	575	165	0
MCLEOD	1982 DECREE	0	352	412	300	316	310	337	0
MCLEOD	1982 FLOOD	0	0	0	0	0	0	0	0
MCLEOD	1982 STORAGE	0	0	0	0	0	0	0	0
NICHOL MERRITT	1982 DECREE	48	2506	3682	3067	3043	2993	1824	58
NICHOL MERRITT	1982 FLOOD	0	0	0	0	0	0	0	0
NICHOL MERRITT	1982 STORAGE	0	0	0	0	0	56	17	0
CAMPBELL	1982 DECREE	204	3528	5690	4538	4184	3594	2251	78
CAMPBELL	1982 FLOOD	0	0	0	0	0	0	0	0
CAMPBELL	1982 STORAGE	0	0	0	55	0	236	32	0
WEST HYLAND	1982 DECREE	139	285	3606	2932	2658	2425	1450	138
WEST HYLAND	1982 FLOOD	0	0	0	0	0	0	0	0
WEST HYLAND	1982 STORAGE	0	0	0	42	0	299	74	0
SAB	1982 DECREE	80	338	1482	2288	1732	1426	1080	96
SAB	1982 FLOOD	0	0	0	0	0	0	0	0
SAB	1982 STORAGE	0	0	0	0	0	0	0	0
JOGGLES	1982 DECREE	2698	1907	1650	2620	2840	1932	1488	200
JOGGLES	1982 FLOOD	0	0	0	0	0	0	0	0
JOGGLES	1982 STORAGE	0	0	0	0	0	0	0	0
DAIRY	1982 DECREE	0	130	1920	140	0	0	0	0
DAIRY	1982 FLOOD	0	0	0	0	0	0	0	0

Diversions

DAIRY	1982 STORAGE	0	0	0	0	0	0	0	0
RIVER PUMPS	1982 DECREE	0	60	0	36	0	30	1	0
RIVER PUMPS	1982 FLOOD	0	0	0	0	0	0	0	0
RIVER PUMPS	1982 STORAGE	0	0	0	0	0	136	27	0
SPRAGG	1983 DECREE	0	498	1292	1264	1322	896	916	0
SPRAGG	1983 FLOOD	0	0	0	0	0	0	0	0
SPRAGG	1983 STORAGE	0	0	0	0	178	0	142	0
MCLEOD	1983 DECREE	0	272	496	480	468	360	360	0
MCLEOD	1983 FLOOD	0	0	0	0	0	0	0	0
MCLEOD	1983 STORAGE	0	0	0	0	4	0	0	0
NICHOL MERRITT	1983 DECREE	0	1690	3372	2516	3488	2295	2516	0
NICHOL MERRITT	1983 FLOOD	0	0	0	0	0	0	0	0
NICHOL MERRITT	1983 STORAGE	0	0	0	0	0	0	0	0
CAMPBELL	1983 DECREE	0	2169	4744	4978	5260	3380	2860	528
CAMPBELL	1983 FLOOD	0	0	0	0	0	0	0	0
CAMPBELL	1983 STORAGE	0	0	0	0	236	0	222	0
WEST HYLAND	1983 DECREE	0	2278	3592	2964	3398	2282	1382	442
WEST HYLAND	1983 FLOOD	0	0	0	0	0	0	0	0
WEST HYLAND	1983 STORAGE	0	0	0	0	70	0	602	0
SAB	1983 DECREE	0	264	2020	832	660	216	518	288
SAB	1983 FLOOD	0	0	0	0	0	0	0	0
SAB	1983 STORAGE	0	0	0	0	0	0	0	0
JOGGLES	1983 DECREE	0	1440	2056	868	962	2920	1920	1860
JOGGLES	1983 FLOOD	0	0	0	0	0	0	0	0
JOGGLES	1983 STORAGE	0	0	0	0	0	0	0	0
DAIRY	1983 DECREE	0	0	124	150	180	0	0	0
DAIRY	1983 FLOOD	0	0	0	0	0	0	0	0
DAIRY	1983 STORAGE	0	0	0	0	0	0	0	0
RIVER PUMPS	1983 DECREE	0	60	160	0	0	132	114	0
RIVER PUMPS	1983 FLOOD	0	0	0	0	0	0	0	0
RIVER PUMPS	1983 STORAGE	0	0	0	0	0	0	0	0
SPRAGG	1984 DECREE	128	832	1412	1116	1098	575	393	205
SPRAGG	1984 FLOOD	0	0	0	0	0	0	0	0
SCIARANI PIPE	1964 DECREE	0	0	120	0	0	0	0	0
SCIARANI PIPE	1964 FLOOD	0	0	0	0	0	0	0	0
SCIARANI PIPE	1964 STORAGE	0	0	0	0	0	0	0	0
SCIARANI PIPE	1969 DECREE	0	0	12	0	0	0	0	0
SCIARANI PIPE	1969 FLOOD	0	0	0	0	0	0	0	0
SCIARANI PIPE	1969 STORAGE	0	0	0	0	0	0	0	0
SCIARANI PIPE	1971 DECREE	0	0	0	36	0	0	0	0
SCIARANI PIPE	1971 FLOOD	0	0	0	0	0	0	0	0
SCIARANI PIPE	1971 STORAGE	0	0	0	0	0	0	0	0
SAB PIPE	1973 DECREE	0	0	20	12	12	0	0	0
SAB PIPE	1973 FLOOD	0	0	0	0	0	0	0	0
SAB PIPE	1973 STORAGE	0	0	0	0	0	12	0	0
SAB PIPE	1974 DECREE	32	0	12	12	12	24	0	0
SAB PIPE	1974 FLOOD	0	0	0	0	0	0	0	0
SAB PIPE	1974 STORAGE	0	0	0	0	0	0	0	0
SAB PIPE	1975 DECREE	0	0	0	24	12	12	0	0
SAB PIPE	1975 FLOOD	0	0	0	0	0	0	0	0
SAB PIPE	1975 STORAGE	0	0	0	0	0	0	0	0
SAB PIPE	1976 DECREE	0	0	0	14	0	0	0	0

Diversions

SAB PIPE	1976 FLOOD	0	0	0	0	0	0	0	0
SAB PIPE	1976 STORAGE	0	0	0	0	0	0	0	0
SIDE	1981 DECREE	0	0	26	0	0	0	0	0
SIDE	1981 FLOOD	0	0	0	0	0	0	0	0
SIDE	1981 STORAGE	0	0	0	0	0	0	0	0
CAMPBELL	1992 DECREE	556	1305	2544	291	3	0	0	46
CAMPBELL	1992 FLOOD	0	0	0	0	0	0	0	0
CAMPBELL	1992 STORAGE	0	36	101	125	349	169	0	0
JOGGLES	1992 DECREE	142	1208	2314	571	50	0	0	124
JOGGLES	1992 FLOOD	0	0	0	0	0	0	0	0
JOGGLES	1992 STORAGE	0	0	0	140	189	0	0	0
MCLEOD	1992 DECREE	182	315	337	235	111	22	0	76
MCLEOD	1992 FLOOD	0	0	0	0	0	0	0	0
MCLEOD	1992 STORAGE	0	0	0	0	0	56	35	0
NICHOL MERRITT	1992 DECREE	673	1294	2571	212	0	0	0	0
NICHOL MERRITT	1992 FLOOD	0	0	0	0	0	0	0	0
NICHOL MERRITT	1992 STORAGE	0	0	0	162	100	113	37	0
SAB	1992 DECREE	126	336	837	117	0	0	0	77
SAB	1992 FLOOD	0	0	0	0	0	0	0	0
SAB	1992 STORAGE	0	0	0	40	88	82	0	0
SCIARANI	1992 DECREE	62	117	286	40	0	0	0	0
SCIARANI	1992 FLOOD	0	0	0	0	0	0	0	0
SPRAGG	1984 STORAGE	0	150	14	0	76	570	388	0
MCLEOD	1984 DECREE	112	367	346	326	326	341	330	204
MCLEOD	1984 FLOOD	0	0	0	0	0	0	0	0
MCLEOD	1984 STORAGE	0	0	0	0	0	0	0	0
NICHOL MERRITT	1984 DECREE	0	2110	3162	2920	2986	2484	1577	440
NICHOL MERRITT	1984 FLOOD	0	0	0	0	0	0	0	0
NICHOL MERRITT	1984 STORAGE	0	66	0	0	4	466	596	0
CAMPBELL	1984 DECREE	854	3051	4892	3872	4451	2558	1930	560
CAMPBELL	1984 FLOOD	0	0	0	0	0	0	0	0
CAMPBELL	1984 STORAGE	0	522	226	0	234	1582	758	0
WEST HYLAND	1984 DECREE	614	1648	2764	2682	2462	1774	1150	730
WEST HYLAND	1984 FLOOD	0	0	0	0	0	0	0	0
WEST HYLAND	1984 STORAGE	0	572	12	0	260	898	324	0
SAB	1984 DECREE	280	608	822	684	836	968	548	344
SAB	1984 FLOOD	0	0	0	0	0	0	0	0
SAB	1984 STORAGE	0	0	24	0	0	238	416	0
JOGGLES	1984 DECREE	1078	992	2036	1840	2208	1936	1006	1222
JOGGLES	1984 FLOOD	0	0	0	0	0	0	0	0
JOGGLES	1984 STORAGE	0	0	0	0	20	388	606	108
DAIRY	1984 DECREE	0	0	176	102	122	0	48	0
DAIRY	1984 FLOOD	0	0	0	0	0	0	0	0
DAIRY	1984 STORAGE	0	0	0	0	0	0	24	0
RIVER PUMPS	1984 DECREE	0	156	210	170	188	2	0	0
RIVER PUMPS	1984 FLOOD	0	0	0	0	0	0	0	0
RIVER PUMPS	1984 STORAGE	0	0	0	0	0	238	0	0
SPRAGG	1986 DECREE	192	1354	1664	1550	862	557	521	309
SPRAGG	1986 FLOOD	0	0	0	0	0	0	0	0
SPRAGG	1986 STORAGE	0	0	0	0	440	671	483	17
MCLEOD	1986 DECREE	48	348	368	422	331	342	326	415
MCLEOD	1986 FLOOD	0	0	0	0	0	0	0	0

Diversions

MCLEOD	1986 STORAGE	0	0	0	0	103	92	94	19
NICHOL MERRITT	1986 DECREE	0	3074	3302	3268	2920	2585	1981	523
NICHOL MERRITT	1986 FLOOD	0	0	0	0	0	0	0	0
NICHOL MERRITT	1986 STORAGE	0	0	0	0	24	477	312	220
CAMPBELL	1986 DECREE	482	4954	5292	7244	3962	2593	1715	696
CAMPBELL	1986 FLOOD	0	0	0	0	0	0	0	0
CAMPBELL	1986 STORAGE	0	0	0	0	778	1727	641	0
WEST HYLAND	1986 DECREE	132	3334	3476	3474	2628	1907	1244	1122
WEST HYLAND	1986 FLOOD	0	0	0	0	0	0	0	0
WEST HYLAND	1986 STORAGE	0	0	0	0	302	1185	192	0
SAB	1986 DECREE	40	890	1636	1052	1320	1086	458	438
SAB	1986 FLOOD	0	0	0	0	0	0	0	0
SAB	1986 STORAGE	0	0	0	0	36	114	26	0
JOGGLES	1986 DECREE	1580	1404	1514	1416	2569	1848	2020	1180
JOGGLES	1986 FLOOD	0	0	0	0	0	0	0	0
JOGGLES	1986 STORAGE	0	0	0	0	141	384	20	0
DAIRY	1986 DECREE	0	0	118	290	112	120	0	0
DAIRY	1986 FLOOD	0	0	0	0	0	0	0	0
DAIRY	1986 STORAGE	0	0	0	0	8	0	0	0
RIVER PUMPS	1986 DECREE	11	158	150	136	79	32	9	0
RIVER PUMPS	1986 FLOOD	0	0	0	0	0	0	0	0
RIVER PUMPS	1986 STORAGE	0	0	0	0	80	198	21	12

Appendix J

Mason Valley (East Walker River) - Historic Surface Water Irrigation Diversions by Ditch, Month and Year

Appendix K

Mason Valley (Walker River) - Historic Surface Water Irrigation Diversions by Ditch, Month and Year

Diversions

Water User/Ditch	Year	Water Type	Mar	Apr	May	Jun	Jul	Aug	Sep	Oct
WEST SIDE	1984	FLOOD	0	0	0	0	0	0	0	0
WEST SIDE	1984	STORAGE	0	4	44	0	76	104	194	23
LEE SANDERS	1984	DECREE	0	74	138	173	180	135	80	72
LEE SANDERS	1984	FLOOD	0	0	0	0	0	0	0	0
LEE SANDERS	1984	STORAGE	0	4	30	0	12	47	138	50
KELLY ALKALI	1984	DECREE	176	410	466	404	445	426	147	112
KELLY ALKALI	1984	FLOOD	0	0	0	0	0	0	0	0
KELLY ALKALI	1984	STORAGE	0	0	0	0	42	124	105	0
TUNNEL	1986	DECREE	80	1906	3356	2863	1677	842	577	1231
TUNNEL	1986	FLOOD	0	0	0	0	0	0	0	0
TUNNEL	1986	STORAGE	0	0	0	0	728	1958	802	0
WEST SIDE	1986	DECREE	28	164	383	364	248	197	187	122
WEST SIDE	1986	FLOOD	0	0	0	0	0	0	0	0
WEST SIDE	1986	STORAGE	0	0	0	0	51	75	76	0
LEE SANDERS	1986	DECREE	0	56	182	378	118	138	133	147
LEE SANDERS	1986	FLOOD	0	0	0	0	0	0	0	0
LEE SANDERS	1986	STORAGE	0	0	0	0	97	90	49	11
D & GW	1986	DECREE	0	658	1161	1238	496	346	332	401
D & GW	1986	FLOOD	0	0	0	0	0	0	0	0
D & GW	1986	STORAGE	0	0	0	0	493	506	247	251
KELLY ALKALI	1986	DECREE	60	450	451	623	465	347	279	0
KELLY ALKALI	1986	FLOOD	0	0	0	0	0	0	0	0
KELLY ALKALI	1986	STORAGE	0	0	0	0	0	137	196	0
D & GW	1931	DECREE	0	17	498	265	23	11	28	0
D & GW	1931	FLOOD	0	0	0	0	0	0	0	0
D & GW	1931	STORAGE	0	4	42	65	254	75	0	0
KELLY ALKALI	1931	DECREE	0	18	57	68	25	0	0	0
KELLY ALKALI	1931	FLOOD	0	0	0	0	0	0	0	0
KELLY ALKALI	1931	STORAGE	0	0	0	16	9	0	0	0
LEE SANDERS	1931	DECREE	0	60	209	185	64	0	10	0
LEE SANDERS	1931	FLOOD	0	0	0	0	0	0	0	0
LEE SANDERS	1931	STORAGE	0	0	0	40	81	0	0	0
PALMER	1931	DECREE	0	12	47	40	25	0	0	0
PALMER	1931	FLOOD	0	0	0	0	0	0	0	0
PALMER	1931	STORAGE	0	0	0	10	75	0	0	0
TUNNEL	1931	DECREE	0	139	1380	827	174	223	218	0
TUNNEL	1931	FLOOD	0	0	0	0	0	0	0	0
TUNNEL	1931	STORAGE	0	13	8	277	655	203	31	0
WEST SIDE	1931	DECREE	0	0	457	129	3	47	44	0
WEST SIDE	1931	FLOOD	0	0	0	0	0	0	0	0
WEST SIDE	1931	STORAGE	0	0	686	284	355	15	1	0
D & GW	1932	DECREE	0	474	691	1352	1281	476	198	0
D & GW	1932	FLOOD	0	0	0	0	0	0	0	0
D & GW	1932	STORAGE	0	0	0	0	50	403	327	0
KELLY ALKALI	1932	DECREE	0	330	310	458	359	124	176	0
KELLY ALKALI	1932	FLOOD	0	0	0	0	0	0	0	0
KELLY ALKALI	1932	STORAGE	0	0	0	0	0	194	111	0
LEE SANDERS	1932	DECREE	0	184	270	549	496	290	194	0
LEE SANDERS	1932	FLOOD	0	0	0	0	0	0	0	0
LEE SANDERS	1932	STORAGE	0	0	0	0	0	45	81	0
PALMER	1932	DECREE	0	30	145	80	112	59	0	0

Diversions

PALMER	1932 FLOOD	0	0	0	0	0	0	0	0
PALMER	1932 STORAGE	0	0	0	0	0	32	0	0
TUNNEL	1932 DECREE	0	175	1770	2276	1830	304	376	0
TUNNEL	1932 FLOOD	0	0	0	0	0	0	0	0
TUNNEL	1932 STORAGE	0	0	0	0	321	1690	1464	0
WEST SIDE	1932 DECREE	0	220	1223	1546	1504	67	23	0
WEST SIDE	1932 FLOOD	0	0	0	0	0	0	0	0
WEST SIDE	1932 STORAGE	0	0	0	0	165	1059	882	0
WHEELER	1932 DECREE	0	132	0	0	0	0	0	0
WHEELER	1932 FLOOD	0	0	0	0	0	0	0	0
WHEELER	1932 STORAGE	0	0	0	0	0	0	0	0
D & GW	1934 DECREE	0	118	323	220	7	34	17	0
D & GW	1934 FLOOD	0	0	0	0	0	0	0	0
D & GW	1934 STORAGE	0	108	80	42	279	185	85	0
KELLY ALKALI	1934 DECREE	0	63	47	56	41	46	13	0
KELLY ALKALI	1934 FLOOD	0	0	0	0	0	0	0	0
KELLY ALKALI	1934 STORAGE	0	0	0	23	6	6	0	0
LEE SANDERS	1934 DECREE	0	335.2	166	111	86	58	13	0
LEE SANDERS	1934 FLOOD	0	0	0	0	0	0	0	0
LEE SANDERS	1934 STORAGE	0	0	0	0	54	12	0	0
PALMER	1934 DECREE	0	0	74	51	0	39	0	0
PALMER	1934 FLOOD	0	0	0	0	0	0	0	0
PALMER	1934 STORAGE	0	0	0	0	36	54	0	0
TUNNEL	1934 DECREE	0	748	627	700	288	150	33	0
TUNNEL	1934 FLOOD	0	0	0	0	0	0	0	0
TUNNEL	1934 STORAGE	0	308	313	16	906	668	52	0
WEST SIDE	1934 DECREE	0	126	323	137	12	18	19	0
WEST SIDE	1934 FLOOD	0	0	0	0	0	0	0	0
WEST SIDE	1934 STORAGE	0	0	211	111	608	123	0	0
D & GW	1935 DECREE	0	80	473	1412	890	53	0	0
D & GW	1935 FLOOD	0	0	0	0	0	0	0	0
D & GW	1935 STORAGE	0	0	447	0	192	688	118	0
LEE SANDERS	1935 DECREE	0	29	343	428	331	162	83	0
LEE SANDERS	1935 FLOOD	0	0	0	0	0	0	0	0
LEE SANDERS	1935 STORAGE	0	0	0	0	0	30	54	0
PALMER	1935 DECREE	0	0	73	314	98	0	0	0
PALMER	1935 FLOOD	0	0	0	0	0	0	0	0
PALMER	1935 STORAGE	0	0	0	0	0	200	0	0
TUNNEL	1935 DECREE	0	536	2320	3117	2361	557	162	0
TUNNEL	1935 FLOOD	0	0	0	0	0	0	0	0
TUNNEL	1935 STORAGE	0	0	42	0	391	1789	718	0
WEST SIDE	1935 DECREE	0	86	1551	1837	897	224	135	0
WEST SIDE	1935 FLOOD	0	0	0	0	0	0	0	0
WEST SIDE	1935 STORAGE	0	0	288	0	276	889	352	0
D & GW	1936 DECREE	0	364	1074	2130	489	87	45	0
D & GW	1936 FLOOD	0	0	0	0	0	0	0	0
D & GW	1936 STORAGE	0	0	0	0	633	788	563	0
KELLY ALKALI	1936 DECREE	0	0	0	0	0	0	90	0
KELLY ALKALI	1936 FLOOD	0	0	0	0	0	0	0	0
KELLY ALKALI	1936 STORAGE	0	0	0	0	0	0	150	0
LEE SANDERS	1936 DECREE	0	294	432	436	253	186	165	0
LEE SANDERS	1936 FLOOD	0	0	0	0	0	0	0	0

Diversions

LEE SANDERS	1936 STORAGE	0	0	0	0	30	71	165	0
PALMER	1936 DECREE	0	116	100	200	15	88	0	0
PALMER	1936 FLOOD	0	0	0	0	0	0	0	0
PALMER	1936 STORAGE	0	0	0	0	0	0	0	0
TUNNEL	1936 DECREE	0	1913	3210	3272	2045	440	315	0
TUNNEL	1936 FLOOD	0	0	0	0	0	0	0	0
TUNNEL	1936 STORAGE	0	0	0	0	724	1525	1484	0
WEST SIDE	1936 DECREE	0	619	1861	1641	434	73	0	0
WEST SIDE	1936 FLOOD	0	0	0	0	0	0	0	0
WEST SIDE	1936 STORAGE	0	0	0	0	916	473	0	0
D & GW	1937 DECREE	0	0	874	1120	381	66	35	0
D & GW	1937 FLOOD	0	0	0	0	0	0	0	0
D & GW	1937 STORAGE	0	0	0	0	883	982	355	0
KELLY ALKALI	1937 DECREE	0	0	672	720	351	241	176	0
KELLY ALKALI	1937 FLOOD	0	0	0	0	0	0	0	0
KELLY ALKALI	1937 STORAGE	0	0	0	0	0	0	0	0
LEE SANDERS	1937 DECREE	0	0	661	442	391	190	233	0
LEE SANDERS	1937 FLOOD	0	0	0	0	0	0	0	0
LEE SANDERS	1937 STORAGE	0	0	0	0	0	45	23	0
PALMER	1937 DECREE	0	0	125	96	0	102	0	0
PALMER	1937 FLOOD	0	0	0	0	0	0	0	0
PALMER	1937 STORAGE	0	0	0	0	21	69	0	0
TUNNEL	1937 DECREE	0	0	3318	3420	1469	493	368	0
TUNNEL	1937 FLOOD	0	0	0	0	0	0	0	0
TUNNEL	1937 STORAGE	0	0	0	0	1818	2465	1167	0
WEST SIDE	1937 DECREE	0	0	1700	1452	414	0	0	0
WEST SIDE	1937 FLOOD	0	0	0	0	0	0	0	0
WEST SIDE	1937 STORAGE	0	0	0	0	904	970	526	0
D & GW	1938 DECREE	0	350	962	1914	1598	1186	568	0
D & GW	1938 FLOOD	0	0	0	0	0	0	0	0
D & GW	1938 STORAGE	0	0	0	0	0	0	0	0
KELLY ALKALI	1938 DECREE	0	448	1176	1164	822	646	654	0
KELLY ALKALI	1938 FLOOD	0	0	0	0	0	0	0	0
KELLY ALKALI	1938 STORAGE	0	0	0	0	0	0	0	0
LEE SANDERS	1938 DECREE	0	134	228	390	427	333	190	0
LEE SANDERS	1938 FLOOD	0	0	0	0	0	0	0	0
LEE SANDERS	1938 STORAGE	0	0	0	0	0	0	0	0
PALMER	1938 DECREE	0	0	168	216	0	76	0	0
PALMER	1938 FLOOD	0	0	0	0	0	0	0	0
PALMER	1938 STORAGE	0	0	0	0	0	0	0	0
TUNNEL	1938 DECREE	0	960	3170	3200	3210	3260	2180	0
TUNNEL	1938 FLOOD	0	0	0	0	0	0	0	0
TUNNEL	1938 STORAGE	0	0	0	0	0	0	0	0
WEST SIDE	1938 DECREE	0	402	1232	1878	1170	1816	912	0
WEST SIDE	1938 FLOOD	0	0	0	0	0	0	0	0
WEST SIDE	1938 STORAGE	0	0	0	0	0	0	0	0
TUNNEL	1939 DECREE	0	2108	1872	1103	456	225	260	0
TUNNEL	1939 FLOOD	0	74	0	0	0	0	0	0
TUNNEL	1939 STORAGE	0	0	145	707	1634	1561	755	0
WEST SIDE	1939 DECREE	0	472	568	103	7	0	0	0
WEST SIDE	1939 FLOOD	0	26	0	0	0	0	0	0
WEST SIDE	1939 STORAGE	0	0	158	218	304	94	108	0

Diversions

LEE SANDERS	1939 DECREE	0	226	94	5	0	8	51	0
LEE SANDERS	1939 FLOOD	0	0	0	0	0	0	0	0
LEE SANDERS	1939 STORAGE	0	0	0	87	64	108	0	0
PALMER	1939 DECREE	0	16	30	57	0	0	43	0
PALMER	1939 FLOOD	0	0	0	0	0	0	0	0
PALMER	1939 STORAGE	0	0	39	5	95	61	0	0
D & GW	1939 DECREE	0	520	586	336	25	19	19	0
D & GW	1939 FLOOD	0	0	0	0	0	0	0	0
D & GW	1939 STORAGE	0	0	171	315	666	569	422	0
KELLY ALKALI	1939 DECREE	0	189	500	486	211	55	144	0
KELLY ALKALI	1939 FLOOD	0	0	0	0	0	0	0	0
KELLY ALKALI	1939 STORAGE	0	0	0	0	280	140	40	0
TUNNEL	1940 DECREE	0	625	2520	2584	1299	308	274	0
TUNNEL	1940 FLOOD	0	0	0	0	0	0	0	0
TUNNEL	1940 STORAGE	0	0	0	0	745	1955	1190	0
WEST SIDE	1940 DECREE	0	9	144	223	47	0	0	0
WEST SIDE	1940 FLOOD	0	0	0	0	0	0	0	0
WEST SIDE	1940 STORAGE	0	0	0	0	68	133	27	0
LEE SANDERS	1940 DECREE	0	8	170	218	181	133	166	0
LEE SANDERS	1940 FLOOD	0	0	0	0	0	0	0	0
LEE SANDERS	1940 STORAGE	0	0	0	0	0	52	60	0
PALMER	1940 DECREE	0	0	51	493	177	64	0	0
PALMER	1940 FLOOD	0	0	0	0	0	0	0	0
PALMER	1940 STORAGE	0	0	0	0	3	0	0	0
D & GW	1940 DECREE	0	407	972	1636	910	273	243	0
D & GW	1940 FLOOD	0	0	0	0	0	0	0	0
D & GW	1940 STORAGE	0	0	0	0	288	642	364	0
TUNNEL	1941 DECREE	0	256	1131	1054	2667	783	476	0
TUNNEL	1941 FLOOD	0	0	1656	2059	0	0	0	0
TUNNEL	1941 STORAGE	0	192	0	0	341	1506	1143	0
WEST SIDE	1941 DECREE	0	0	93	100	205	127	6	0
WEST SIDE	1941 FLOOD	0	0	143	168	0	0	0	0
WEST SIDE	1941 STORAGE	0	0	0	0	0	52	48	0
LEE SANDERS	1941 DECREE	0	37	120	241	284	170	120	0
LEE SANDERS	1941 FLOOD	0	0	0	0	0	0	0	0
KELLY ALKALI	1993 STORAGE	0	0	0	0	0	151	157	0
LEE SANDERS	1993 DECREE	154	143	158	154	154	83	16	0
LEE SANDERS	1993 FLOOD	0	0	0	0	0	0	0	0
LEE SANDERS	1993 STORAGE	0	0	8	16	28	92	81	0
TUNNEL	1993 DECREE	44	698	1594	1369	1378	451	107	0
TUNNEL	1993 FLOOD	0	0	0	0	0	0	0	0
TUNNEL	1993 STORAGE	0	631	411	280	706	1618	604	0
WEST SIDE	1993 DECREE	0	0	0	56	198	129	43	0
WEST SIDE	1993 FLOOD	0	0	0	0	0	0	0	0
WEST SIDE	1993 STORAGE	0	0	0	0	0	0	0	0
D & GW	1994 DECREE	267	276	336	316	22	0	0	0
D & GW	1994 FLOOD	0	0	0	0	0	0	0	0
D & GW	1994 STORAGE	0	18	15	96	75	80	65	18
KELLY ALKALI	1994 DECREE	92	271	390	347	22	0	0	0
KELLY ALKALI	1994 FLOOD	0	0	0	0	0	0	0	0
KELLY ALKALI	1994 STORAGE	0	0	0	0	125	16	19	0
LEE SANDERS	1994 DECREE	125	95	145	121	13	0	5	44

Diversions

LEE SANDERS	1994 FLOOD	0	0	0	0	0	0	0	0
LEE SANDERS	1994 STORAGE	0	12	0	11	5	97	0	0
TUNNEL	1994 DECREE	40	435	710	796	90	0	0	0
TUNNEL	1994 FLOOD	0	0	0	0	0	0	0	0
TUNNEL	1994 STORAGE	0	80	26	284	518	659	501	10
WEST SIDE	1994 DECREE	0	31	177	139	4	0	0	0
WEST SIDE	1994 FLOOD	0	0	0	0	0	0	0	0
WEST SIDE	1994 STORAGE	0	0	0	0	20	34	0	0
TUNNEL	1982 DECREE	42	1599	3438	2378	3060	1160	1073	513
TUNNEL	1982 FLOOD	0	0	0	0	0	0	0	0
TUNNEL	1982 STORAGE	0	0	0	57	0	1105	1001	0
D & GW	1982 DECREE	0	566	1458	970	1072	434	272	460
D & GW	1982 FLOOD	0	0	0	0	0	0	0	0
D & GW	1982 STORAGE	0	0	0	50	0	345	426	0
WEST SIDE	1982 DECREE	14	100	322	344	342	258	204	77
WEST SIDE	1982 FLOOD	0	0	0	0	0	0	0	0
WEST SIDE	1982 STORAGE	0	0	0	16	0	54	65	0
KELLY ALKALI	1982 DECREE	333	276	528	356	392	400	271	0
KELLY ALKALI	1982 FLOOD	0	0	0	0	0	0	0	0
KELLY ALKALI	1982 STORAGE	0	0	0	0	0	13	118	0
LEE SANDERS	1982 DECREE	0	124	228	196	237	177	137	31
LEE SANDERS	1982 FLOOD	0	0	0	0	0	0	0	0
LEE SANDERS	1982 STORAGE	0	0	0	12	0	43	18	0
TUNNEL	1983 DECREE	0	1509	2780	2851	3098	2317	1830	573
TUNNEL	1983 FLOOD	0	0	0	0	0	0	0	0
TUNNEL	1983 STORAGE	0	0	0	0	237	0	325	0
WEST SIDE	1983 DECREE	0	57	300	450	358	308	268	114
WEST SIDE	1983 FLOOD	0	0	0	0	0	0	0	0
WEST SIDE	1983 STORAGE	0	0	0	0	6	0	27	0
LEE SANDERS	1983 DECREE	0	18	198	180	222	196	247	56
LEE SANDERS	1983 FLOOD	0	0	0	0	0	0	0	0
LEE SANDERS	1983 STORAGE	0	0	0	0	34	0	28	2
D & GW	1983 DECREE	0	388	1239	754	1165	774	505	261
D & GW	1983 FLOOD	0	0	0	0	0	0	0	0
D & GW	1983 STORAGE	0	0	0	0	163	0	123	0
KELLY ALKALI	1983 DECREE	0	208	351	434	530	337	391	123
KELLY ALKALI	1983 FLOOD	0	0	0	0	0	0	0	0
KELLY ALKALI	1983 STORAGE	0	0	0	0	21	0	43	21
TUNNEL	1984 DECREE	150	1331	2736	2663	2149	846	371	778
TUNNEL	1984 FLOOD	0	0	0	0	0	0	0	0
TUNNEL	1984 STORAGE	0	302	400	0	265	2336	1133	109
D & GW	1984 DECREE	132	317	881	896	828	306	164	332
D & GW	1984 FLOOD	0	0	0	0	0	0	0	0
D & GW	1984 STORAGE	0	290	94	0	93	543	306	54
WEST SIDE	1984 DECREE	22	102	369	398	329	197	153	148
LEE SANDERS	1941 STORAGE	0	0	0	0	0	0	0	0
PALMER	1941 DECREE	0	24	49	133	0	0	0	0
PALMER	1941 FLOOD	0	0	0	0	0	0	0	0
PALMER	1941 STORAGE	0	0	0	0	0	0	0	0
D & GW	1941 DECREE	0	54	473	479	1675	269	196	0
D & GW	1941 FLOOD	0	0	1236	1682	0	0	0	0
D & GW	1941 STORAGE	0	86	0	0	284	747	533	0

Diversions

D & GW	1942 DECREE	0	330	512	657	702	271	139	0
D & GW	1942 FLOOD	0	0	24	979	712	0	0	0
D & GW	1942 STORAGE	0	0	0	0	0	787	652	0
LEE SANDERS	1942 DECREE	0	47	72	212	112	57	124	0
LEE SANDERS	1942 FLOOD	0	0	0	0	0	0	0	0
LEE SANDERS	1942 STORAGE	0	0	0	0	0	81	35	0
PALMER	1942 DECREE	0	0	0	106	0	0	0	0
PALMER	1942 FLOOD	0	0	0	0	0	0	0	0
PALMER	1942 STORAGE	0	0	0	0	0	0	0	0
TUNNEL	1942 DECREE	0	1348	1224	1080	1136	1039	620	0
TUNNEL	1942 FLOOD	0	0	732	1162	962	0	0	0
TUNNEL	1942 STORAGE	0	0	0	0	0	1790	2098	0
WEST SIDE	1942 DECREE	0	123	190	320	400	285	190	0
WEST SIDE	1942 FLOOD	0	0	0	0	0	0	0	0
WEST SIDE	1942 STORAGE	0	0	0	0	0	173	332	0
D & GW	1943 DECREE	0	340	557	149	239	474	127	36
D & GW	1943 FLOOD	0	0	225	1083	1010	0	0	0
D & GW	1943 STORAGE	0	0	0	0	33	834	604	55
TUNNEL	1943 DECREE	0	1062	2338	1643	1680	483	365	84
TUNNEL	1943 FLOOD	0	0	442	1003	697	0	0	0
TUNNEL	1943 STORAGE	0	0	0	0	203	2122	1727	248
WEST SIDE	1943 DECREE	0	132	430	622	874	308	337	79
WEST SIDE	1943 FLOOD	0	0	0	0	84	0	0	0
WEST SIDE	1943 STORAGE	0	0	0	0	53	848	260	0
D & GW	1944 DECREE	0	279	297	439	367	92	15	16
D & GW	1944 FLOOD	0	0	427	174	66	0	0	0
D & GW	1944 STORAGE	0	16	118	68	436	733	456	23
KELLY ALKALI	1944 DECREE	0	26	151	155	125	189	187	45
KELLY ALKALI	1944 FLOOD	0	0	0	0	0	0	0	0
KELLY ALKALI	1944 STORAGE	0	0	0	0	0	110	0	0
LEE SANDERS	1944 DECREE	0	0	42	46	0	0	0	0
LEE SANDERS	1944 FLOOD	0	0	0	0	0	0	0	0
LEE SANDERS	1944 STORAGE	0	0	0	0	0	0	0	0
TUNNEL	1944 DECREE	0	533	1033	1524	1174	453	400	171
TUNNEL	1944 FLOOD	0	0	787	496	73	0	0	0
TUNNEL	1944 STORAGE	0	165	257	149	859	2517	1455	0
WEST SIDE	1944 DECREE	0	190	466	323	545	383	215	52
WEST SIDE	1944 FLOOD	0	0	0	0	0	0	0	0
WEST SIDE	1944 STORAGE	0	0	0	0	0	34	0	0
D & GW	1945 DECREE	0	227	530	489	511	323	184	70
D & GW	1945 FLOOD	0	109	602	488	440	0	0	20
D & GW	1945 STORAGE	0	0	0	0	174	1029	145	0
KELLY ALKALI	1945 DECREE	0	0	0	0	0	0	24	0
KELLY ALKALI	1945 FLOOD	0	0	0	0	0	0	0	0
KELLY ALKALI	1945 STORAGE	0	0	0	0	0	0	96	0
LEE SANDERS	1945 DECREE	0	0	72	0	0	0	0	0
LEE SANDERS	1945 FLOOD	0	0	0	0	0	0	0	0
LEE SANDERS	1945 STORAGE	0	0	0	0	0	0	0	0
TUNNEL	1945 DECREE	0	1600	1355	1602	1627	853	259	0
TUNNEL	1945 FLOOD	0	222	813	611	754	0	0	0
TUNNEL	1945 STORAGE	0	0	0	0	242	1781	961	0
WEST SIDE	1945 DECREE	0	190	419	406	512	529	480	72

Diversions

WEST SIDE	1945 FLOOD	0	94	326	322	209	0	0	15
WEST SIDE	1945 STORAGE	0	0	0	0	0	12	152	0
D & GW	1946 DECREE	0	0	1114	1641	868	462	144	17
D & GW	1946 FLOOD	0	0	0	0	2	0	0	0
D & GW	1946 STORAGE	0	0	0	0	114	350	403	48
KELLY ALKALI	1946 DECREE	0	0	514	404	595	337	72	8
KELLY ALKALI	1946 FLOOD	0	0	0	0	0	0	0	0
KELLY ALKALI	1946 STORAGE	0	0	0	0	0	68	120	24
LEE SANDERS	1946 DECREE	0	120	386	439	304	157	130	17
LEE SANDERS	1946 FLOOD	0	0	0	0	0	0	0	0
LEE SANDERS	1946 STORAGE	0	0	0	0	14	18	48	12
TUNNEL	1946 DECREE	0	1293	2361	1052	728	182	236	59
TUNNEL	1946 FLOOD	0	0	666	2468	351	0	0	0
TUNNEL	1946 STORAGE	0	0	0	0	1318	898	1292	96
WEST SIDE	1946 DECREE	0	202	247	100	311	191	227	32
WEST SIDE	1946 FLOOD	0	0	234	616	50	0	0	0
WEST SIDE	1946 STORAGE	0	0	0	0	20	16	144	36
D & GW	1947 DECREE	0	128	615	414	172	108	30	0
D & GW	1947 FLOOD	0	316	678	196	0	0	0	0
D & GW	1947 STORAGE	0	0	0	173	897	474	115	0
KELLY ALKALI	1947 DECREE	0	366	452	368	219	65	107	0
KELLY ALKALI	1947 FLOOD	0	0	0	0	0	0	0	0
KELLY ALKALI	1947 STORAGE	0	0	0	0	148	26	24	0
LEE SANDERS	1947 DECREE	0	160	290	189	152	58	62	0
LEE SANDERS	1947 FLOOD	0	32	48	24	0	0	0	0
LEE SANDERS	1947 STORAGE	0	0	0	20	16	60	4	0
TUNNEL	1947 DECREE	0	908	1645	1679	506	288	242	0
TUNNEL	1947 FLOOD	0	335	786	383	0	0	0	0
TUNNEL	1947 STORAGE	0	0	0	506	2020	2183	433	0
WEST SIDE	1947 DECREE	0	323	478	475	264	206	128	0
WEST SIDE	1947 FLOOD	0	0	4	0	0	0	0	0
WEST SIDE	1947 STORAGE	0	0	0	4	24	38	65	0
TUNNEL	1948 DECREE	0	333	1086	1652	1159	326	207	184
TUNNEL	1948 FLOOD	0	0	0	0	0	0	0	0
TUNNEL	1948 STORAGE	0	556	458	192	1174	1953	695	0
WEST SIDE	1948 DECREE	0	198	396	397	328	194	118	4
WEST SIDE	1948 FLOOD	0	0	0	0	0	0	0	0
WEST SIDE	1948 STORAGE	0	0	0	0	24	102	88	0
LEE SANDERS	1948 DECREE	0	123	138	109	115	78	0	26
LEE SANDERS	1948 FLOOD	0	0	0	0	0	0	0	0
LEE SANDERS	1948 STORAGE	0	9	0	0	36	57	102	0
D & GW	1948 DECREE	0	55	467	571	458	97	17	22
D & GW	1948 FLOOD	0	0	0	0	0	0	0	0
D & GW	1948 STORAGE	0	86	219	119	366	581	120	0
KELLY ALKALI	1948 DECREE	0	247	310	453	317	92	60	34
KELLY ALKALI	1948 FLOOD	0	0	0	0	0	0	0	0
KELLY ALKALI	1948 STORAGE	0	16	24	0	72	200	108	0
TUNNEL	1949 DECREE	0	427	1655	1591	529	220	187	250
TUNNEL	1949 FLOOD	0	141	299	457	0	0	0	0
TUNNEL	1949 STORAGE	0	93	240	451	1929	1488	347	25
WEST SIDE	1949 DECREE	0	139	420	340	194	88	67	117
WEST SIDE	1949 FLOOD	0	0	0	0	0	0	0	0

Diversions

WEST SIDE	1949 STORAGE	0	0	0	28	128	123	84	0
LEE SANDERS	1949 DECREE	0	8	136	142	183	72	50	105
LEE SANDERS	1949 FLOOD	0	0	8	19	0	0	0	0
LEE SANDERS	1949 STORAGE	0	0	66	33	43	76	60	39
D & GW	1949 DECREE	0	218	761	691	391	38	31	48
D & GW	1949 FLOOD	0	23	142	242	0	0	0	0
D & GW	1949 STORAGE	0	185	269	207	492	649	119	18
KELLY ALKALI	1949 DECREE	0	169	220	229	197	103	67	153
KELLY ALKALI	1949 FLOOD	0	12	0	40	0	0	0	0
KELLY ALKALI	1949 STORAGE	0	6	0	28	52	48	40	0
TUNNEL	1950 DECREE	219	738	1323	1642	1064	342	330	327
TUNNEL	1950 FLOOD	0	911	494	625	0	0	0	0
TUNNEL	1950 STORAGE	0	0	0	0	1198	1666	798	144
WEST SIDE	1950 DECREE	0	139	338	377	250	153	253	153
WEST SIDE	1950 FLOOD	0	0	0	0	0	0	0	0
WEST SIDE	1950 STORAGE	0	0	0	0	96	232	46	0
LEE SANDERS	1950 DECREE	19	224	199	230	156	153	148	153
LEE SANDERS	1950 FLOOD	0	0	10	0	0	0	0	0
LEE SANDERS	1950 STORAGE	0	0	0	0	0	54	36	30
D & GW	1950 DECREE	213	145	349	405	464	148	50	69
D & GW	1950 FLOOD	0	379	241	665	0	0	0	0
D & GW	1950 STORAGE	0	0	0	0	571	715	470	203
KELLY ALKALI	1950 DECREE	0	130	473	416	324	150	135	171
KELLY ALKALI	1950 FLOOD	0	32	0	0	0	0	0	0
KELLY ALKALI	1950 STORAGE	0	0	0	0	84	94	90	0
TUNNEL	1951 DECREE	382	1040	1586	1702	1406	441	350	470
TUNNEL	1951 FLOOD	18	400	638	1286	173	0	0	0
TUNNEL	1951 STORAGE	0	0	0	0	1177	2025	706	171
WEST SIDE	1951 DECREE	41	187	215	191	174	236	148	137
WEST SIDE	1951 FLOOD	0	0	0	0	0	0	0	0
WEST SIDE	1951 STORAGE	0	0	0	0	0	29	71	40
LEE SANDERS	1951 DECREE	101	267	272	306	296	192	148	167
LEE SANDERS	1951 FLOOD	0	18	8	68	7	0	0	0
LEE SANDERS	1951 STORAGE	0	0	0	0	48	34	227	92
D & GW	1951 DECREE	192	180	227	337	216	69	67	126
D & GW	1951 FLOOD	0	247	605	959	95	0	0	0
D & GW	1951 STORAGE	0	0	0	0	761	553	489	35
KELLY ALKALI	1951 DECREE	209	360	340	369	432	217	72	16
KELLY ALKALI	1951 FLOOD	0	0	21	50	0	0	0	0
KELLY ALKALI	1951 STORAGE	0	0	0	0	84	148	60	16
D & GW	1952 DECREE	0	256	154	138	149	153	247	568
D & GW	1952 FLOOD	0	104	1420	1338	1271	469	0	0
D & GW	1952 STORAGE	0	0	0	0	0	633	603	184
KELLY ALKALI	1952 DECREE	0	504	257	226	386	383	177	0
KELLY ALKALI	1952 FLOOD	0	56	7	30	84	0	0	0
KELLY ALKALI	1952 STORAGE	0	0	0	0	0	18	10	0
LEE SANDERS	1952 DECREE	0	248	309	182	149	253	290	268
LEE SANDERS	1952 FLOOD	0	0	122	265	399	113	0	0
LEE SANDERS	1952 STORAGE	0	0	0	0	0	4	43	22
TUNNEL	1952 DECREE	0	1395	1655	1575	1655	1739	1017	414
TUNNEL	1952 FLOOD	0	203	1597	1389	1682	579	0	0
TUNNEL	1952 STORAGE	0	0	0	0	0	837	971	914

Diversions

WEST SIDE	1952 DECREE	0	203	252	235	252	194	222	177
WEST SIDE	1952 FLOOD	0	95	506	327	365	83	0	0
WEST SIDE	1952 STORAGE	0	0	0	0	0	5	45	0
D & GW	1953 DECREE	0	179	244	262	294	252	158	21
D & GW	1953 FLOOD	0	393	280	527	997	0	0	0
D & GW	1953 STORAGE	0	0	0	0	208	926	678	339
KELLY ALKALI	1953 DECREE	0	183	366	443	504	317	126	104
KELLY ALKALI	1953 FLOOD	0	0	0	100	79	0	0	0
KELLY ALKALI	1953 STORAGE	0	0	0	0	20	40	68	130
LEE SANDERS	1953 DECREE	0	240	305	286	289	256	132	64
LEE SANDERS	1953 FLOOD	0	0	0	0	30	0	0	0
LEE SANDERS	1953 STORAGE	0	0	0	0	12	98	80	26
TUNNEL	1953 DECREE	0	639	1544	1602	1631	598	376	159
TUNNEL	1953 FLOOD	0	783	784	1040	950	0	0	0
TUNNEL	1953 STORAGE	0	0	0	0	288	2355	1649	215
WEST SIDE	1953 DECREE	0	135	236	235	225	194	155	64
WEST SIDE	1953 FLOOD	0	0	186	14	140	0	0	0
WEST SIDE	1953 STORAGE	0	0	0	0	0	133	286	0
D & GW	1954 DECREE	0	189	165	225	152	48	67	43
D & GW	1954 FLOOD	0	599	986	0	0	0	0	0
D & GW	1954 STORAGE	0	0	231	797	863	715	191	30
KELLY ALKALI	1954 DECREE	0	133	475	570	402	248	220	7
KELLY ALKALI	1954 FLOOD	0	27	0	0	0	0	0	0
KELLY ALKALI	1954 STORAGE	0	0	0	40	20	72	32	0
LEE SANDERS	1954 DECREE	0	209	297	261	240	153	148	69
LEE SANDERS	1954 FLOOD	0	12	20	0	0	0	0	0
LEE SANDERS	1954 STORAGE	0	0	0	14	103	174	120	56
TUNNEL	1954 DECREE	0	1131	1730	1561	708	361	341	148
TUNNEL	1954 FLOOD	0	492	886	0	0	0	0	0
TUNNEL	1954 STORAGE	0	0	228	914	2088	1867	532	65
WEST SIDE	1954 DECREE	0	129	248	232	166	152	148	69
WEST SIDE	1954 FLOOD	0	151	291	0	0	0	0	0
WEST SIDE	1954 STORAGE	0	0	24	120	121	180	18	0
D & GW	1955 DECREE	0	240	496	542	265	104	44	27
D & GW	1955 FLOOD	0	0	0	0	0	0	0	0
D & GW	1955 STORAGE	0	188	91	146	237	304	208	75
KELLY ALKALI	1955 DECREE	0	185	305	380	347	184	129	28
KELLY ALKALI	1955 FLOOD	0	0	0	0	0	0	0	0
KELLY ALKALI	1955 STORAGE	0	0	0	0	0	96	40	0
LEE SANDERS	1955 DECREE	0	145	279	306	263	146	92	42
LEE SANDERS	1955 FLOOD	0	0	0	0	0	0	0	0
LEE SANDERS	1955 STORAGE	0	0	6	0	72	128	80	57
TUNNEL	1955 DECREE	0	254	1051	1428	766	287	242	162
TUNNEL	1955 FLOOD	0	0	0	0	0	0	0	0
TUNNEL	1955 STORAGE	0	308	727	621	1498	1677	337	214
WEST SIDE	1955 DECREE	0	144	278	263	263	152	117	58
WEST SIDE	1955 FLOOD	0	0	0	0	0	0	0	0
WEST SIDE	1955 STORAGE	0	0	0	0	0	32	40	0
D & GW	1956 DECREE	0	519	535	396	443	414	382	255
D & GW	1956 FLOOD	0	0	0	0	0	0	0	0
D & GW	1956 STORAGE	0	159	768	1065	1128	955	808	153
KELLY ALKALI	1956 DECREE	0	350	432	282	340	258	241	161

Diversions

KELLY ALKALI	1956 FLOOD	0	0	0	0	0	0	0	0
KELLY ALKALI	1956 STORAGE	0	25	0	39	93	27	0	0
LEE SANDERS	1956 DECREE	0	195	364	306	343	300	282	187
LEE SANDERS	1956 FLOOD	0	0	0	0	0	0	0	0
LEE SANDERS	1956 STORAGE	0	0	0	0	7	166	126	0
TUNNEL	1956 DECREE	0	851	1294	1530	1581	1255	887	535
TUNNEL	1956 FLOOD	0	0	0	0	0	0	0	0
TUNNEL	1956 STORAGE	0	493	1584	1411	2108	2074	1717	86
WEST SIDE	1956 DECREE	0	115	155	24	0	0	110	80
WEST SIDE	1956 FLOOD	0	0	0	0	0	0	0	0
WEST SIDE	1956 STORAGE	0	0	0	0	0	0	0	0
D & GW	1957 DECREE	0	337	443	386	282	350	251	21
D & GW	1957 FLOOD	0	302	438	1072	123	0	0	0
D & GW	1957 STORAGE	0	0	0	0	1060	635	165	16
KELLY ALKALI	1957 DECREE	0	359	324	390	511	497	148	76
KELLY ALKALI	1957 FLOOD	0	10	15	27	0	0	0	0
KELLY ALKALI	1957 STORAGE	0	0	0	0	42	58	64	0
LEE SANDERS	1957 DECREE	0	263	264	306	295	263	140	51
LEE SANDERS	1957 FLOOD	0	23	0	70	12	0	0	0
LEE SANDERS	1957 STORAGE	0	0	0	0	154	253	180	59
TUNNEL	1957 DECREE	0	487	1306	1602	1159	188	126	109
TUNNEL	1957 FLOOD	0	600	921	1553	194	0	0	0
TUNNEL	1957 STORAGE	0	0	0	0	1871	1893	1804	286
WEST SIDE	1957 DECREE	0	192	237	233	183	176	79	0
WEST SIDE	1957 FLOOD	0	0	0	190	0	0	0	0
WEST SIDE	1957 STORAGE	0	0	0	0	4	0	7	0
D & GW	1958 DECREE	0	390	806	686	955	623	111	57
D & GW	1958 FLOOD	0	305	1161	632	1006	0	0	0
D & GW	1958 STORAGE	0	0	0	0	0	705	1222	435
KELLY ALKALI	1958 DECREE	0	265	498	526	782	566	280	136
KELLY ALKALI	1958 FLOOD	0	45	0	0	36	0	0	0
KELLY ALKALI	1958 STORAGE	0	0	0	0	0	59	253	84
LEE SANDERS	1958 DECREE	0	116	316	306	316	313	284	119
LEE SANDERS	1958 FLOOD	0	70	209	292	252	0	0	0
LEE SANDERS	1958 STORAGE	0	0	0	0	0	154	221	32
TUNNEL	1958 DECREE	0	729	960	1087	1107	1171	381	179
TUNNEL	1958 FLOOD	0	562	2552	1397	2307	0	0	0
TUNNEL	1958 STORAGE	0	0	0	0	0	1788	2122	412
WEST SIDE	1958 DECREE	0	0	130	235	252	248	65	34
WEST SIDE	1958 FLOOD	0	0	0	101	0	0	0	0
WEST SIDE	1958 STORAGE	0	0	0	0	0	7	0	0
D & GW	1959 DECREE	0	173	250	300	79	25	15	0
D & GW	1959 FLOOD	0	0	0	0	0	0	0	0
D & GW	1959 STORAGE	0	528	1144	555	279	219	207	0
KELLY ALKALI	1959 DECREE	0	206	549	560	254	64	60	0
KELLY ALKALI	1959 FLOOD	0	0	0	0	0	0	0	0
KELLY ALKALI	1959 STORAGE	0	231	0	0	77	179	40	0
LEE SANDERS	1959 DECREE	0	228	304	299	151	48	45	0
LEE SANDERS	1959 FLOOD	0	0	0	0	0	0	0	0
LEE SANDERS	1959 STORAGE	0	21	28	42	194	137	14	0
TUNNEL	1959 DECREE	0	584	1317	1336	324	188	180	0
TUNNEL	1959 FLOOD	0	0	0	0	0	0	0	0

Diversions

TUNNEL	1959 STORAGE	0	710	994	854	1779	776	328	0
WEST SIDE	1959 DECREE	0	24	180	233	147	64	60	0
WEST SIDE	1959 FLOOD	0	0	0	0	0	0	0	0
WEST SIDE	1959 STORAGE	0	0	20	0	0	0	0	0
D & GW	1960 DECREE	0	322	387	415	39	82	0	0
D & GW	1960 FLOOD	0	0	0	0	0	0	0	0
D & GW	1960 STORAGE	0	0	91	336	262	76	41	0
KELLY ALKALI	1960 DECREE	0	333	324	369	55	51	0	0
KELLY ALKALI	1960 FLOOD	0	0	0	0	0	0	0	0
KELLY ALKALI	1960 STORAGE	0	0	0	0	167	100	20	0
LEE SANDERS	1960 DECREE	0	167	260	202	53	38	0	0
LEE SANDERS	1960 FLOOD	0	0	0	0	0	0	0	0
LEE SANDERS	1960 STORAGE	0	0	15	10	148	70	20	0
TUNNEL	1960 DECREE	0	586	1073	1179	193	153	0	0
TUNNEL	1960 FLOOD	0	0	0	0	0	0	0	0
TUNNEL	1960 STORAGE	0	24	566	446	903	129	36	0
WEST SIDE	1960 DECREE	0	53	102	80	68	25	0	0
WEST SIDE	1960 FLOOD	0	0	0	0	0	0	0	0
WEST SIDE	1960 STORAGE	0	0	0	0	0	0	0	0
D & GW	1961 DECREE	0	120	288	336	33	19	18	5
D & GW	1961 FLOOD	0	0	0	0	0	0	0	0
D & GW	1961 STORAGE	0	0	0	2	91	40	96	28
KELLY ALKALI	1961 DECREE	0	193	347	308	33	30	29	9
KELLY ALKALI	1961 FLOOD	0	0	0	0	0	0	0	0
KELLY ALKALI	1961 STORAGE	0	0	0	8	112	106	30	0
LEE SANDERS	1961 DECREE	0	152	191	267	35	26	24	7
LEE SANDERS	1961 FLOOD	0	0	0	0	0	0	0	0
LEE SANDERS	1961 STORAGE	0	0	15	15	30	20	54	12
TUNNEL	1961 DECREE	0	322	851	1106	122	80	38	12
TUNNEL	1961 FLOOD	0	0	0	0	0	0	0	0
TUNNEL	1961 STORAGE	0	15	172	72	326	305	46	30
WEST SIDE	1961 DECREE	0	0	0	16	0	0	0	0
WEST SIDE	1961 FLOOD	0	0	0	0	0	0	0	0
WEST SIDE	1961 STORAGE	0	0	0	0	0	0	0	0
D & GW	1962 DECREE	0	157	270	362	554	120	31	21
D & GW	1962 FLOOD	0	14	156	56	56	0	0	0
D & GW	1962 STORAGE	0	0	0	0	3	669	282	0
KELLY ALKALI	1962 DECREE	0	114	238	0	0	211	67	47
KELLY ALKALI	1962 FLOOD	0	10	60	0	0	0	0	0
KELLY ALKALI	1962 STORAGE	0	0	0	0	0	199	361	26
LEE SANDERS	1962 DECREE	0	283	304	318	307	134	50	35
LEE SANDERS	1962 FLOOD	0	24	0	137	28	0	0	0
LEE SANDERS	1962 STORAGE	0	0	0	0	440	235	120	178
TUNNEL	1962 DECREE	0	809	1605	1565	1526	349	188	131
TUNNEL	1962 FLOOD	0	128	574	758	257	0	0	0
TUNNEL	1962 STORAGE	0	0	0	0	1111	2026	1228	220
WEST SIDE	1962 DECREE	0	46	0	306	250	0	0	0
WEST SIDE	1962 FLOOD	0	8	0	71	69	0	0	0
WEST SIDE	1962 STORAGE	0	0	0	0	143	0	0	0
D & GW	1963 DECREE	0	585	1037	466	229	218	156	187
D & GW	1963 FLOOD	0	0	0	0	149	0	0	0
D & GW	1963 STORAGE	0	64	110	708	274	871	669	13

Diversions

KELLY ALKALI	1963 DECREE	0	202	821	213	569	370	184	148
KELLY ALKALI	1963 FLOOD	0	0	0	0	22	0	0	0
KELLY ALKALI	1963 STORAGE	0	50	12	8	9	223	136	0
LEE SANDERS	1963 DECREE	0	73	222	186	285	165	181	95
LEE SANDERS	1963 FLOOD	0	0	0	0	94	0	0	0
LEE SANDERS	1963 STORAGE	0	42	92	58	96	204	83	21
TUNNEL	1963 DECREE	0	0	156	1466	1655	730	285	378
TUNNEL	1963 FLOOD	0	0	0	0	790	0	0	0
TUNNEL	1963 STORAGE	0	0	132	791	539	1946	554	128
WEST SIDE	1963 DECREE	0	123	124	120	0	0	0	0
WEST SIDE	1963 FLOOD	0	0	0	0	0	0	0	0
WEST SIDE	1963 STORAGE	0	0	0	0	0	0	0	0
D & GW	1964 DECREE	0	401	488	377	128	27	21	10
D & GW	1964 FLOOD	0	0	0	0	0	0	0	0
D & GW	1964 STORAGE	0	59	426	344	350	387	263	0
KELLY ALKALI	1964 DECREE	0	165	407	313	338	69	67	22
KELLY ALKALI	1964 FLOOD	0	0	0	0	0	0	0	0
KELLY ALKALI	1964 STORAGE	0	90	32	0	173	251	137	0
LEE SANDERS	1964 DECREE	0	97	276	290	191	52	50	17
LEE SANDERS	1964 FLOOD	0	0	0	0	0	0	0	0
LEE SANDERS	1964 STORAGE	0	0	42	20	204	218	32	21
TUNNEL	1964 DECREE	0	164	1179	1552	465	193	187	62
TUNNEL	1964 FLOOD	0	0	0	0	0	0	0	0
TUNNEL	1964 STORAGE	0	766	1068	411	1101	1527	512	10
WEST SIDE	1964 DECREE	0	127	124	138	158	69	67	22
WEST SIDE	1964 FLOOD	0	0	0	0	0	0	0	0
WEST SIDE	1964 STORAGE	0	31	0	0	0	25	4	0
D & GW	1965 DECREE	0	146	376	366	370	175	333	0
D & GW	1965 FLOOD	0	0	0	0	0	0	0	0
D & GW	1965 STORAGE	0	126	526	449	506	113	238	0
KELLY ALKALI	1965 DECREE	0	492	403	420	495	385	466	0
KELLY ALKALI	1965 FLOOD	0	0	0	0	0	0	0	0
KELLY ALKALI	1965 STORAGE	0	4	232	61	137	149	218	0
LEE SANDERS	1965 DECREE	0	296	316	306	316	315	306	0
LEE SANDERS	1965 FLOOD	0	0	0	0	0	0	0	0
LEE SANDERS	1965 STORAGE	0	140	304	294	157	100	0	0
TUNNEL	1965 DECREE	0	1350	1655	1602	1655	1596	1565	0
TUNNEL	1965 FLOOD	0	0	0	0	0	0	0	0
TUNNEL	1965 STORAGE	0	289	1236	946	1359	847	704	0
WEST SIDE	1965 DECREE	0	0	46	80	186	250	268	0
WEST SIDE	1965 FLOOD	0	0	0	0	0	0	0	0
WEST SIDE	1965 STORAGE	0	0	0	83	108	217	24	0
D & GW	1966 DECREE	0	141	313	293	79	50	13	0
D & GW	1966 FLOOD	0	0	550	0	0	0	0	0
D & GW	1966 STORAGE	0	368	108	639	547	418	170	0
KELLY ALKALI	1966 DECREE	0	339	508	353	88	33	57	0
KELLY ALKALI	1966 FLOOD	0	0	92	0	0	0	0	0
KELLY ALKALI	1966 STORAGE	0	76	23	137	325	251	235	0
LEE SANDERS	1966 DECREE	0	265	316	298	79	46	42	0
LEE SANDERS	1966 FLOOD	0	0	120	0	0	0	0	0
LEE SANDERS	1966 STORAGE	0	24	16	162	168	116	19	0
TUNNEL	1966 DECREE	0	1039	1646	930	230	187	177	0

Diversions

TUNNEL	1966 FLOOD	0	0	772	0	0	0	0	0
TUNNEL	1966 STORAGE	0	652	382	1525	1429	1167	181	0
WEST SIDE	1966 DECREE	0	84	213	173	47	60	4	0
WEST SIDE	1966 FLOOD	0	0	0	0	0	0	0	0
WEST SIDE	1966 STORAGE	0	22	0	0	68	152	3	0
D & GW	1967 DECREE	0	266	495	341	257	257	361	0
D & GW	1967 FLOOD	0	0	0	0	0	280	0	0
D & GW	1967 STORAGE	0	110	746	817	1110	594	644	0
KELLY ALKALI	1967 DECREE	0	342	393	437	380	455	356	0
KELLY ALKALI	1967 FLOOD	0	0	0	0	0	126	0	0
KELLY ALKALI	1967 STORAGE	0	0	465	262	141	248	192	0
LEE SANDERS	1967 DECREE	0	245	316	306	316	316	306	0
LEE SANDERS	1967 FLOOD	0	0	0	0	0	24	0	0
LEE SANDERS	1967 STORAGE	0	72	93	90	93	69	94	0
TUNNEL	1967 DECREE	0	943	1659	1602	1388	1643	1270	0
TUNNEL	1967 FLOOD	0	0	0	0	0	288	0	0
TUNNEL	1967 STORAGE	0	227	1215	1124	1393	1054	872	0
WEST SIDE	1967 DECREE	0	0	0	255	138	132	308	0
WEST SIDE	1967 FLOOD	0	0	0	0	0	44	0	0
WEST SIDE	1967 STORAGE	0	0	60	69	134	0	0	0
D & GW	1968 DECREE	0	362	348	393	157	97	97	12
D & GW	1968 FLOOD	0	0	0	0	0	0	0	0
D & GW	1968 STORAGE	0	283	360	178	382	302	314	104
KELLY ALKALI	1968 DECREE	0	305	412	182	202	0	0	0
KELLY ALKALI	1968 FLOOD	0	0	0	0	0	0	0	0
KELLY ALKALI	1968 STORAGE	0	96	75	40	370	220	266	0
LEE SANDERS	1968 DECREE	0	147	272	236	118	52	50	42
LEE SANDERS	1968 FLOOD	0	0	0	0	0	0	0	0
LEE SANDERS	1968 STORAGE	0	30	41	63	170	144	163	0
TUNNEL	1968 DECREE	0	579	1523	1510	312	193	187	188
TUNNEL	1968 FLOOD	0	0	0	0	0	0	0	0
TUNNEL	1968 STORAGE	0	1119	797	657	1341	1168	674	349
WEST SIDE	1968 DECREE	0	105	247	239	117	71	67	63
WEST SIDE	1968 FLOOD	0	0	0	0	0	0	0	0
WEST SIDE	1968 STORAGE	0	30	0	0	81	23	101	0
D & GW	1969 DECREE	0	220	338	264	340	310	105	54
D & GW	1969 FLOOD	0	230	937	962	1245	1078	324	312
D & GW	1969 STORAGE	0	0	0	0	0	0	666	0
KELLY ALKALI	1969 DECREE	0	440	575	400	589	571	523	170
KELLY ALKALI	1969 FLOOD	0	1	1	4	240	0	0	120
KELLY ALKALI	1969 STORAGE	0	0	0	0	0	0	38	0
LEE SANDERS	1969 DECREE	0	178	316	255	316	316	269	83
LEE SANDERS	1969 FLOOD	0	37	77	62	77	78	18	8
LEE SANDERS	1969 STORAGE	0	0	0	0	0	0	95	0
TUNNEL	1969 DECREE	0	1077	1605	1568	1655	1672	807	428
TUNNEL	1969 FLOOD	0	228	1320	1117	1694	1632	368	145
TUNNEL	1969 STORAGE	0	0	0	0	0	0	1308	0
WEST SIDE	1969 DECREE	0	0	182	0	154	251	194	76
WEST SIDE	1969 FLOOD	0	0	0	0	112	182	41	24
WEST SIDE	1969 STORAGE	0	0	0	0	0	0	79	0
D & GW	1970 DECREE	0	107	231	162	151	28	24	0
D & GW	1970 FLOOD	0	88	478	731	350	0	0	0

Diversions

D & GW	1970 STORAGE	0	0	0	0	453	882	499	8
KELLY ALKALI	1970 DECREE	0	422	566	475	446	249	208	0
KELLY ALKALI	1970 FLOOD	0	0	20	100	0	0	0	0
KELLY ALKALI	1970 STORAGE	0	0	0	0	1	240	168	8
LEE SANDERS	1970 DECREE	0	191	258	306	309	157	134	0
LEE SANDERS	1970 FLOOD	0	0	33	49	79	0	0	0
LEE SANDERS	1970 STORAGE	0	0	0	0	59	192	178	6
TUNNEL	1970 DECREE	0	777	1312	1635	1320	379	328	0
TUNNEL	1970 FLOOD	0	598	1160	991	493	0	0	0
TUNNEL	1970 STORAGE	0	0	0	0	899	2504	1134	151
WEST SIDE	1970 DECREE	0	0	157	244	139	0	0	0
WEST SIDE	1970 FLOOD	0	0	0	0	0	0	0	0
WEST SIDE	1970 STORAGE	0	0	0	0	0	0	0	0
D & GW	1971 DECREE	0	50	464	293	288	216	112	366
D & GW	1971 FLOOD	0	0	0	426	571	0	0	0
D & GW	1971 STORAGE	0	234	294	0	103	357	559	0
KELLY ALKALI	1971 DECREE	0	416	558	356	579	438	240	32
KELLY ALKALI	1971 FLOOD	0	0	0	9	45	0	0	0
KELLY ALKALI	1971 STORAGE	0	0	0	0	28	60	120	0
LEE SANDERS	1971 DECREE	0	140	220	250	354	233	185	138
LEE SANDERS	1971 FLOOD	0	0	0	0	0	0	0	0
LEE SANDERS	1971 STORAGE	0	4	2	0	0	36	93	0
TUNNEL	1971 DECREE	0	544	1233	1603	1516	683	317	469
TUNNEL	1971 FLOOD	0	0	0	662	1054	0	0	0
TUNNEL	1971 STORAGE	0	1116	1131	0	283	1729	1446	0
WEST SIDE	1971 DECREE	0	86	238	244	248	193	142	116
WEST SIDE	1971 FLOOD	0	0	0	0	0	0	0	0
WEST SIDE	1971 STORAGE	0	0	0	0	8	165	198	0
D & GW	1972 DECREE	122	180	385	454	259	79	64	13
D & GW	1972 FLOOD	0	0	0	58	0	0	0	0
D & GW	1972 STORAGE	0	215	273	23	381	484	272	0
KELLY ALKALI	1972 DECREE	342	176	526	278	236	22	82	36
KELLY ALKALI	1972 FLOOD	0	0	0	0	0	0	0	0
KELLY ALKALI	1972 STORAGE	0	78	42	65	238	182	313	0
LEE SANDERS	1972 DECREE	82	182	310	286	117	53	77	83
LEE SANDERS	1972 FLOOD	0	0	0	0	0	0	0	0
LEE SANDERS	1972 STORAGE	0	0	0	0	169	239	174	0
TUNNEL	1972 DECREE	106	365	1349	1489	394	193	279	224
TUNNEL	1972 FLOOD	0	0	0	131	0	0	0	0
TUNNEL	1972 STORAGE	0	1306	568	263	2104	1713	622	0
WEST SIDE	1972 DECREE	0	132	243	250	126	69	92	6
WEST SIDE	1972 FLOOD	0	0	0	30	0	0	0	0
WEST SIDE	1972 STORAGE	0	54	9	27	156	117	88	0
D & GW	1973 DECREE	0	219	391	236	225	117	121	183
D & GW	1973 FLOOD	0	0	630	711	73	0	0	0
D & GW	1973 STORAGE	0	186	0	0	766	600	532	24
KELLY ALKALI	1973 DECREE	0	215	477	362	291	140	180	66
KELLY ALKALI	1973 FLOOD	0	0	90	218	0	0	0	0
KELLY ALKALI	1973 STORAGE	0	5	0	0	102	189	140	30
LEE SANDERS	1973 DECREE	0	127	184	41	181	153	148	135
LEE SANDERS	1973 FLOOD	0	0	145	500	0	0	0	0
LEE SANDERS	1973 STORAGE	0	37	0	0	109	147	152	15

Diversions

TUNNEL	1973 DECREE	0	829	1759	1702	1001	377	357	273
TUNNEL	1973 FLOOD	0	0	989	1043	81	0	0	0
TUNNEL	1973 STORAGE	0	532	0	0	1504	1983	956	60
WEST SIDE	1973 DECREE	0	8	227	244	238	223	148	65
WEST SIDE	1973 FLOOD	0	0	53	56	3	0	0	0
WEST SIDE	1973 STORAGE	0	0	0	0	94	157	144	0
D & GW	1974 DECREE	28	467	309	306	275	240	142	113
D & GW	1974 FLOOD	0	0	0	965	142	0	0	0
D & GW	1974 STORAGE	24	155	434	0	256	412	599	253
KELLY ALKALI	1974 DECREE	95	404	436	452	462	395	228	177
KELLY ALKALI	1974 FLOOD	0	0	0	87	102	0	0	0
KELLY ALKALI	1974 STORAGE	0	63	75	0	95	167	294	171
LEE SANDERS	1974 DECREE	31	97	253	307	315	206	192	153
LEE SANDERS	1974 FLOOD	0	0	0	86	150	0	0	0
LEE SANDERS	1974 STORAGE	0	29	0	0	16	66	228	136
TUNNEL	1974 DECREE	215	871	1640	1702	1713	1277	438	370
TUNNEL	1974 FLOOD	0	0	0	781	715	0	0	0
TUNNEL	1974 STORAGE	0	486	914	0	579	1150	1530	218
WEST SIDE	1974 DECREE	29	183	230	227	233	247	276	213
WEST SIDE	1974 FLOOD	0	0	0	177	110	0	0	0
WEST SIDE	1974 STORAGE	0	0	200	0	109	97	50	64
D & GW	1975 DECREE	0	197	332	330	333	336	286	237
D & GW	1975 FLOOD	0	0	906	953	470	0	0	0
D & GW	1975 STORAGE	0	179	0	0	300	586	176	0
KELLY ALKALI	1975 DECREE	0	210	400	452	467	254	190	260
KELLY ALKALI	1975 FLOOD	0	0	131	88	66	0	0	0
KELLY ALKALI	1975 STORAGE	0	23	0	0	63	344	186	0
LEE SANDERS	1975 DECREE	0	126	200	296	268	162	88	187
LEE SANDERS	1975 FLOOD	0	0	0	0	0	0	0	0
LEE SANDERS	1975 STORAGE	0	4	0	0	0	64	120	0
TUNNEL	1975 DECREE	0	574	1577	1541	1713	672	200	517
TUNNEL	1975 FLOOD	0	0	1357	1159	647	0	0	0
TUNNEL	1975 STORAGE	0	164	0	0	732	2018	1463	0
WEST SIDE	1975 DECREE	0	60	252	244	251	269	148	215
WEST SIDE	1975 FLOOD	0	0	4	206	41	0	0	0
WEST SIDE	1975 STORAGE	0	0	0	0	54	155	104	0
D & GW	1976 DECREE	0	164	410	264	76	35	72	131
D & GW	1976 FLOOD	0	0	0	0	0	0	0	0
D & GW	1976 STORAGE	0	22	316	176	284	160	265	0
KELLY ALKALI	1976 DECREE	0	193	419	295	43	31	12	183
KELLY ALKALI	1976 FLOOD	0	0	0	0	0	0	0	0
KELLY ALKALI	1976 STORAGE	0	13	26	93	277	238	81	0
LEE SANDERS	1976 DECREE	0	23	136	126	22	31	42	77
LEE SANDERS	1976 FLOOD	0	0	0	0	0	0	0	0
LEE SANDERS	1976 STORAGE	0	19	0	21	93	85	81	0
TUNNEL	1976 DECREE	0	272	1202	640	113	192	147	260
TUNNEL	1976 FLOOD	0	0	0	0	0	0	0	0
TUNNEL	1976 STORAGE	0	541	649	336	1480	728	338	7
WEST SIDE	1976 DECREE	0	0	203	177	58	33	30	0
WEST SIDE	1976 FLOOD	0	0	0	0	0	0	0	0
WEST SIDE	1976 STORAGE	0	0	103	16	145	78	72	0
D & GW	1977 DECREE	273	108	227	288	79	0	0	0

Diversions

D & GW	1977 FLOOD	0	0	0	0	0	0	0	0
D & GW	1977 STORAGE	0	0	54	0	30	0	0	0
KELLY ALKALI	1977 DECREE	381	117	259	334	83	0	0	0
KELLY ALKALI	1977 FLOOD	0	0	0	0	0	0	0	0
KELLY ALKALI	1977 STORAGE	0	0	0	24	84	57	0	0
LEE SANDERS	1977 DECREE	54	75	93	111	35	5	0	0
LEE SANDERS	1977 FLOOD	0	0	0	0	0	0	0	0
LEE SANDERS	1977 STORAGE	0	0	0	0	37	9	0	0
TUNNEL	1977 DECREE	165	266	411	570	132	0	0	0
TUNNEL	1977 FLOOD	0	0	0	0	0	0	0	0
TUNNEL	1977 STORAGE	0	308	176	181	278	8	0	0
WEST SIDE	1977 DECREE	0	54	161	173	76	0	0	0
WEST SIDE	1977 FLOOD	0	0	0	0	0	0	0	0
WEST SIDE	1977 STORAGE	0	16	0	0	75	0	0	0
D & GW	1978 DECREE	0	232	393	489	432	410	321	433
D & GW	1978 FLOOD	0	0	0	381	434	0	0	0
D & GW	1978 STORAGE	0	0	672	227	272	542	718	266
KELLY ALKALI	1978 DECREE	0	477	577	567	588	494	337	165
KELLY ALKALI	1978 FLOOD	0	0	0	12	18	0	0	0
KELLY ALKALI	1978 STORAGE	0	0	0	18	0	18	48	0
LEE SANDERS	1978 DECREE	0	145	158	153	158	152	121	158
LEE SANDERS	1978 FLOOD	0	0	0	0	5	0	0	0
LEE SANDERS	1978 STORAGE	0	0	26	0	0	0	105	174
TUNNEL	1978 DECREE	0	973	1758	1613	1758	1494	917	1287
TUNNEL	1978 FLOOD	0	0	0	803	792	0	0	0
TUNNEL	1978 STORAGE	0	334	1345	446	534	1208	186	0
WEST SIDE	1978 DECREE	0	86	252	244	158	272	251	207
WEST SIDE	1978 FLOOD	0	0	0	104	5	0	0	0
WEST SIDE	1978 STORAGE	0	0	58	28	534	8	70	2
D & GW	1979 DECREE	0	204	431	419	389	244	149	150
D & GW	1979 FLOOD	0	0	361	600	0	0	0	0
D & GW	1979 STORAGE	0	267	358	256	832	596	176	20
KELLY ALKALI	1979 DECREE	285	447	464	450	381	263	189	88
KELLY ALKALI	1979 FLOOD	0	0	0	110	0	0	0	0
KELLY ALKALI	1979 STORAGE	0	18	0	25	70	100	145	66
LEE SANDERS	1979 DECREE	0	101	158	156	150	98	74	77
LEE SANDERS	1979 FLOOD	0	0	0	0	0	0	0	0
LEE SANDERS	1979 STORAGE	0	0	0	0	8	0	26	52
TUNNEL	1979 DECREE	0	1103	1299	1686	1219	458	365	399
TUNNEL	1979 FLOOD	0	0	248	762	0	0	0	0
TUNNEL	1979 STORAGE	0	727	870	576	1590	1730	1342	560
WEST SIDE	1979 DECREE	0	18	186	237	284	183	148	108
WEST SIDE	1979 FLOOD	0	0	0	0	0	0	0	0
WEST SIDE	1979 STORAGE	0	0	0	0	0	25	179	16
D & GW	1980 DECREE	0	153	192	221	322	266	220	322
D & GW	1980 FLOOD	0	383	606	708	1126	34	0	0
D & GW	1980 STORAGE	0	0	0	0	0	517	275	182
KELLY ALKALI	1980 DECREE	110	519	492	451	435	428	399	96
KELLY ALKALI	1980 FLOOD	0	18	218	74	145	16	0	0
KELLY ALKALI	1980 STORAGE	0	0	0	0	0	52	48	10
LEE SANDERS	1980 DECREE	0	116	158	153	158	154	142	141
LEE SANDERS	1980 FLOOD	0	0	0	15	60	36	0	0

Diversions

LEE SANDERS	1980 STORAGE	0	0	0	0	0	106	74	55
TUNNEL	1980 DECREE	0	1145	1705	1618	1678	1501	1062	877
TUNNEL	1980 FLOOD	0	834	1660	1087	1924	258	0	0
TUNNEL	1980 STORAGE	0	0	0	0	0	1663	812	895
WEST SIDE	1980 DECREE	0	56	249	243	216	225	214	119
WEST SIDE	1980 FLOOD	0	0	59	48	90	24	0	0
WEST SIDE	1980 STORAGE	0	0	0	0	0	18	49	44
D & GW	1981 DECREE	190	245	389	388	111	26	37	17
D & GW	1981 FLOOD	0	0	0	0	0	0	0	0
D & GW	1981 STORAGE	0	173	280	392	502	236	176	85
KELLY ALKALI	1981 DECREE	108	262	262	363	116	11	10	0
KELLY ALKALI	1981 FLOOD	0	0	0	0	0	0	0	0
KELLY ALKALI	1981 STORAGE	0	0	16	103	314	292	60	0
LEE SANDERS	1981 DECREE	14	113	161	143	49	20	20	26
LEE SANDERS	1981 FLOOD	0	0	0	0	0	0	0	0
LEE SANDERS	1981 STORAGE	0	6	15	13	85	69	78	6
TUNNEL	1981 DECREE	104	788	1589	1254	272	133	193	131
TUNNEL	1981 FLOOD	0	0	0	0	0	0	0	0
TUNNEL	1981 STORAGE	0	743	505	794	1548	1414	528	0
WEST SIDE	1981 DECREE	14	115	294	285	106	78	98	79
WEST SIDE	1981 FLOOD	0	0	0	0	0	0	0	0
WEST SIDE	1981 STORAGE	0	4	0	42	216	149	0	0
D & GW	1985 DECREE	400	454	406	404	139	43	131	330
D & GW	1985 FLOOD	0	0	0	0	0	0	0	0
D & GW	1985 STORAGE	0	193	277	262	336	400	158	77
KELLY ALKALI	1985 DECREE	150	444	455	409	189	51	141	35
KELLY ALKALI	1985 FLOOD	0	0	0	0	0	0	0	0
KELLY ALKALI	1985 STORAGE	0	0	0	115	166	244	87	0
LEE SANDERS	1985 DECREE	2	122	153	147	67	24	47	45
LEE SANDERS	1985 FLOOD	0	0	0	0	0	0	0	0
LEE SANDERS	1985 STORAGE	0	13	0	24	118	135	37	4
TUNNEL	1985 DECREE	100	1321	1615	1393	346	207	172	509
TUNNEL	1985 FLOOD	0	0	0	0	0	0	0	0
TUNNEL	1985 STORAGE	0	240	669	614	1503	1744	353	33
WEST SIDE	1985 DECREE	6	205	240	228	120	69	124	66
WEST SIDE	1985 FLOOD	0	0	0	0	0	0	0	0
WEST SIDE	1985 STORAGE	0	23	126	132	181	134	76	7
D & GW	1987 DECREE	26	288	403	245	21	32	28	83
D & GW	1987 FLOOD	0	0	0	0	0	0	0	0
D & GW	1987 STORAGE	0	136	177	275	332	322	139	20
KELLY ALKALI	1987 DECREE	90	311	370	262	21	36	28	30
KELLY ALKALI	1987 FLOOD	0	0	0	0	0	0	0	0
KELLY ALKALI	1987 STORAGE	0	0	0	12	268	82	32	0
LEE SANDERS	1987 DECREE	0	94	134	94	19	49	14	17
LEE SANDERS	1987 FLOOD	0	0	0	0	0	0	0	0
LEE SANDERS	1987 STORAGE	0	33	0	81	78	85	12	0
TUNNEL	1987 DECREE	36	555	1394	694	210	129	44	173
TUNNEL	1987 FLOOD	0	0	0	0	0	0	0	0
TUNNEL	1987 STORAGE	0	404	264	1012	1003	1066	218	111
WEST SIDE	1987 DECREE	12	134	208	143	69	0	19	44
WEST SIDE	1987 FLOOD	0	0	0	0	0	0	0	0
WEST SIDE	1987 STORAGE	0	66	46	136	96	0	0	0

Diversions

D & GW	1988 DECREE	241	194	298	334	54	14	0	0
D & GW	1988 FLOOD	0	0	0	0	0	0	0	0
D & GW	1988 STORAGE	0	16	20	0	238	189	20	0
KELLY ALKALI	1988 DECREE	67	235	337	409	63	17	0	18
KELLY ALKALI	1988 FLOOD	0	0	0	0	0	0	0	0
KELLY ALKALI	1988 STORAGE	0	0	0	0	8	84	0	0
LEE SANDERS	1988 DECREE	32	76	115	131	26	9	6	10
LEE SANDERS	1988 FLOOD	0	0	0	0	0	6	0	0
LEE SANDERS	1988 STORAGE	0	0	4	7	4	18	0	0
TUNNEL	1988 DECREE	271	365	951	657	165	43	0	93
TUNNEL	1988 FLOOD	0	0	0	0	0	20	120	0
TUNNEL	1988 STORAGE	0	34	93	73	599	445	18	0
WEST SIDE	1988 DECREE	36	115	184	138	59	8	17	25
WEST SIDE	1988 FLOOD	0	0	0	0	0	0	0	0
WEST SIDE	1988 STORAGE	0	0	0	0	66	59	0	0
D & GW	1989 DECREE	200	284	340	357	230	32	30	35
D & GW	1989 FLOOD	0	0	0	0	0	0	0	0
D & GW	1989 STORAGE	0	0	0	58	224	247	306	98
KELLY ALKALI	1989 DECREE	256	376	458	424	253	32	34	40
KELLY ALKALI	1989 FLOOD	0	0	0	0	0	0	0	0
KELLY ALKALI	1989 STORAGE	0	0	0	0	0	239	17	0
LEE SANDERS	1989 DECREE	31	41	49	150	88	17	17	20
LEE SANDERS	1989 FLOOD	0	0	0	0	0	0	0	0
LEE SANDERS	1989 STORAGE	0	0	0	14	28	48	28	4
TUNNEL	1989 DECREE	6	960	1394	1546	473	120	99	104
TUNNEL	1989 FLOOD	0	0	0	0	0	0	0	0
TUNNEL	1989 STORAGE	0	33	49	207	1064	1183	613	274
WEST SIDE	1989 DECREE	0	181	199	156	146	45	16	0
WEST SIDE	1989 FLOOD	0	0	0	0	0	0	0	0
WEST SIDE	1989 STORAGE	0	0	0	0	56	142	40	0
D & GW	1990 DECREE	232	306	429	326	90	35	21	8
D & GW	1990 FLOOD	0	0	0	0	0	0	0	0
D & GW	1990 STORAGE	0	0	22	88	126	179	88	0
KELLY ALKALI	1990 DECREE	286	306	438	373	92	29	23	55
KELLY ALKALI	1990 FLOOD	0	0	0	0	0	0	0	0
KELLY ALKALI	1990 STORAGE	0	0	0	0	100	0	0	0
LEE SANDERS	1990 DECREE	41	104	124	122	40	18	12	20
LEE SANDERS	1990 FLOOD	0	0	0	0	0	0	0	0
LEE SANDERS	1990 STORAGE	0	8	0	11	12	46	0	0
TUNNEL	1990 DECREE	63	491	969	644	278	121	69	17
TUNNEL	1990 FLOOD	0	0	0	0	0	0	0	0
TUNNEL	1990 STORAGE	0	316	234	258	369	172	66	0
WEST SIDE	1990 DECREE	0	90	211	180	92	5	9	55
WEST SIDE	1990 FLOOD	0	0	0	0	0	0	0	0
WEST SIDE	1990 STORAGE	0	0	0	5	93	12	0	0
D & GW	1991 DECREE	195	152	364	413	175	32	6	0
D & GW	1991 FLOOD	0	0	0	0	0	0	0	0
D & GW	1991 STORAGE	0	0	37	14	153	112	23	0
KELLY ALKALI	1991 DECREE	167	104	384	439	205	37	31	18
KELLY ALKALI	1991 FLOOD	0	0	0	0	0	0	0	0
KELLY ALKALI	1991 STORAGE	0	0	0	0	82	58	0	0
LEE SANDERS	1991 DECREE	64	41	129	147	74	19	16	15

Diversions

LEE SANDERS	1991 FLOOD	0	0	0	0	0	0	0	0
LEE SANDERS	1991 STORAGE	0	0	0	0	48	42	8	0
TUNNEL	1991 DECREE	46	170	942	1324	492	138	85	10
TUNNEL	1991 FLOOD	0	0	0	0	0	0	0	0
TUNNEL	1991 STORAGE	0	20	103	165	684	879	118	0
WEST SIDE	1991 DECREE	0	26	203	226	132	25	0	0
WEST SIDE	1991 FLOOD	0	0	0	0	0	0	0	0
WEST SIDE	1991 STORAGE	0	32	0	0	63	47	0	0
D & GW	1995 DECREE	305	489	304	417	431	372	296	332
D & GW	1995 FLOOD	0	0	208	709	727	289	0	0
D & GW	1995 STORAGE	0	213	0	0	0	455	531	222
KELLY ALKALI	1995 DECREE	227	393	242	453	468	441	433	372
KELLY ALKALI	1995 FLOOD	0	0	0	0	0	0	0	0
KELLY ALKALI	1995 STORAGE	0	0	0	0	0	0	13	0
LEE SANDERS	1995 DECREE	47	107	159	154	159	158	133	136
LEE SANDERS	1995 FLOOD	0	0	77	96	36	62	0	0
LEE SANDERS	1995 STORAGE	0	0	0	0	0	53	109	57
TUNNEL	1995 DECREE	0	1037	1445	1395	1655	1591	1210	454
TUNNEL	1995 FLOOD	0	0	331	610	837	266	0	0
TUNNEL	1995 STORAGE	0	254	0	0	0	622	953	42
WEST SIDE	1995 DECREE	0	146	247	120	62	62	38	0
WEST SIDE	1995 FLOOD	0	0	0	0	0	0	0	0
WEST SIDE	1995 STORAGE	0	0	0	0	0	0	0	0
D & GW	1992 DECREE	102	260	409	78	27	7	0	0
D & GW	1992 FLOOD	0	0	0	0	0	0	0	0
D & GW	1992 STORAGE	0	0	29	0	32	19	0	0
KELLY ALKALI	1992 DECREE	39	282	417	80	12	0	0	0
KELLY ALKALI	1992 FLOOD	0	0	0	0	0	0	0	0
KELLY ALKALI	1992 STORAGE	0	0	0	30	0	0	0	0
LEE SANDERS	1992 DECREE	0	95	140	35	16	4	0	9
LEE SANDERS	1992 FLOOD	0	0	0	0	0	0	0	0
LEE SANDERS	1992 STORAGE	0	0	8	0	0	26	6	0
TUNNEL	1992 DECREE	0	403	1043	236	82	14	0	0
TUNNEL	1992 FLOOD	0	0	0	0	0	0	0	0
TUNNEL	1992 STORAGE	0	14	207	179	120	50	0	0
D & GW	1993 DECREE	120	348	553	539	513	256	57	0
D & GW	1993 FLOOD	0	0	0	0	0	0	0	0
D & GW	1993 STORAGE	0	228	307	289	534	587	141	0
KELLY ALKALI	1993 DECREE	226	433	467	454	459	233	32	0
KELLY ALKALI	1993 FLOOD	0	0	0	0	0	0	0	0